



Sheringham Shoal and Dudgeon Offshore Wind Farm Extension Projects

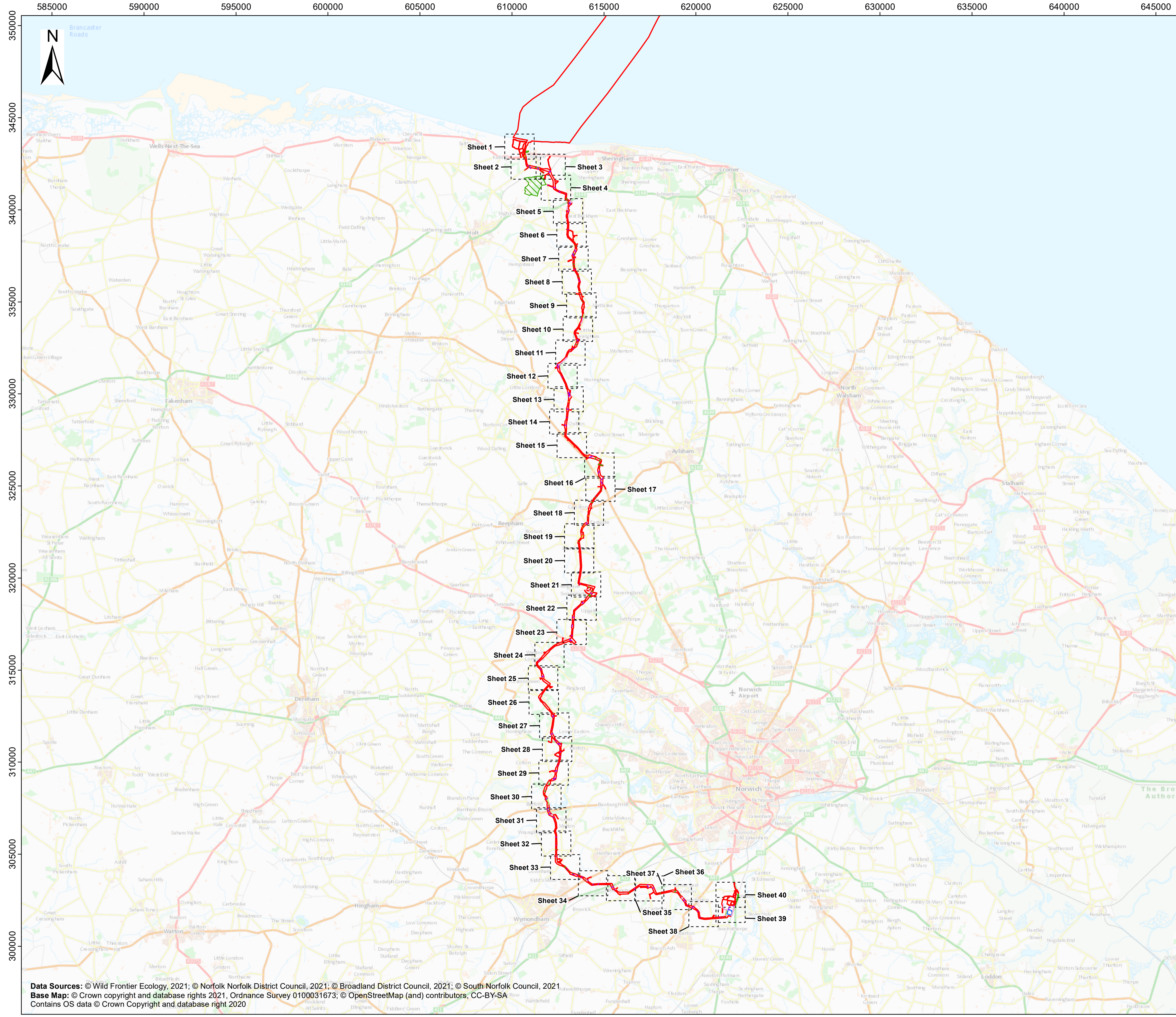
Tree Preservation Order and Hedgerow Plan (Revision B)

Revision B

March 2023

Document Reference: 2.12

APFP Regulation: 5(2)(o)

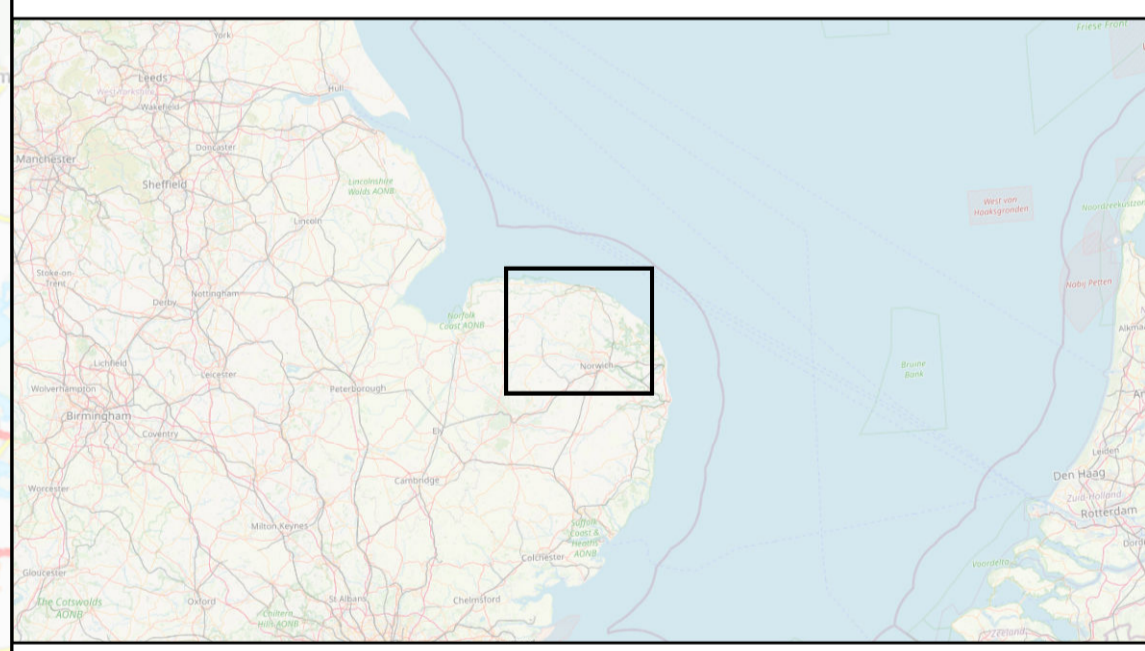


Sheringham Shoal and Dudgeon Extension Projects

Title: Tree Preservation Order and Hedgerow Plan Key Plan

APFP Regulations Reference: 5(2)(o)
Application Doc. no.: 2.12

- Legend:**
- Order Limits
 - Onshore Substation Site
 - Sheet Boundary
 - Tree Preservation Order (TPO)
- Important Hedgerows**
- No interaction with important hedgerow
 - Important hedgerow crossed via trenchless crossing
 - Removal of important hedgerow
- Potentially Important Hedgerow**
- No interaction with potentially important hedgerow
 - Potentially important hedgerow crossed via trenchless crossing
 - Removal of potentially important hedgerow
- Hedgerows**
- No interaction with hedgerow
 - Hedgerow crossed via trenchless crossing
 - Removal of hedgerow



Coordinate Reference System: British National Grid
Transformation WGS84: OSGB_1936_To_WGS_1984_7

Scale: 1:100,000 Scale at size: A1

Equinor Doc. no.: C282-RH-Z-GA-00004

REV	DATE	STATUS	DRW	CHK	APR
D	28/02/2023	Fourth Issue	DE	CS	SM
C	05/01/2023	Third Issue	GC	CS	SM
B	19/08/2022	Second Issue	GC	CS	SM
A	21/04/2022	First Issue	AZ	CS	SM

Data Sources: © Wild Frontier Ecology, 2021; © Norfolk Norfolk District Council, 2021; © Broadland District Council, 2021; © South Norfolk Council, 2021.
Base Map: © Crown copyright and database rights 2021. Ordnance Survey 0100031673; © OpenStreetMap (and) contributors, CC-BY-SA
Contains OS data © Crown Copyright and database right 2020



610000

610500

611000



344000

343500

343000

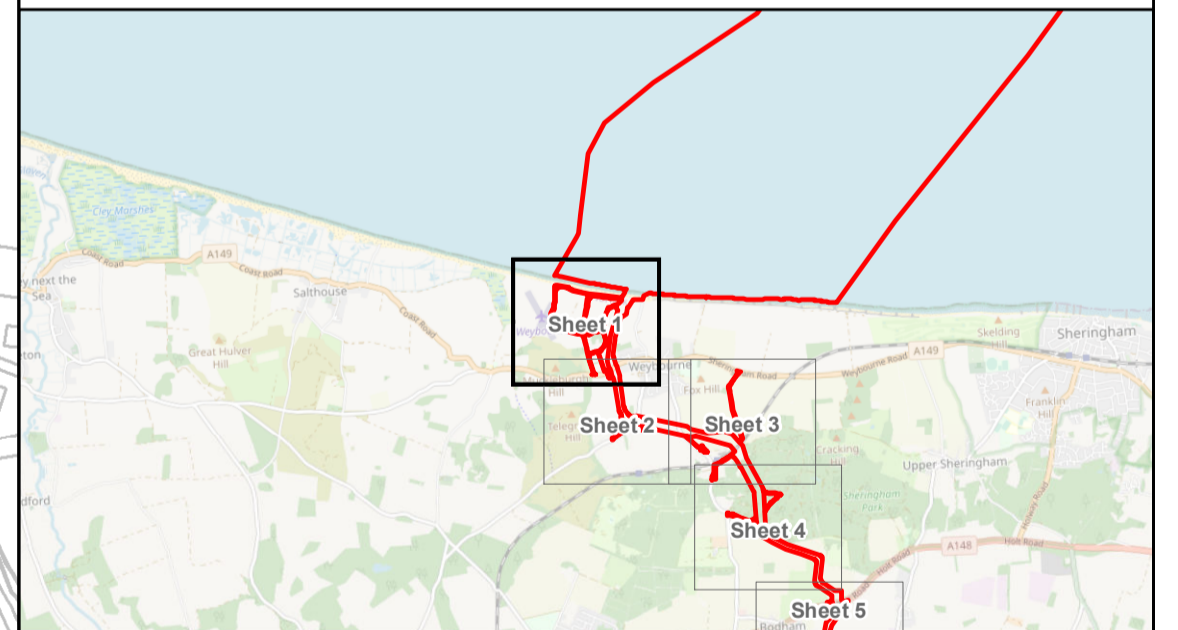
Sheringham Shoal and Dudgeon Extension Projects

Title:
**Tree Preservation Order
and Hedgerow Plan**
Sheet 1 of 40

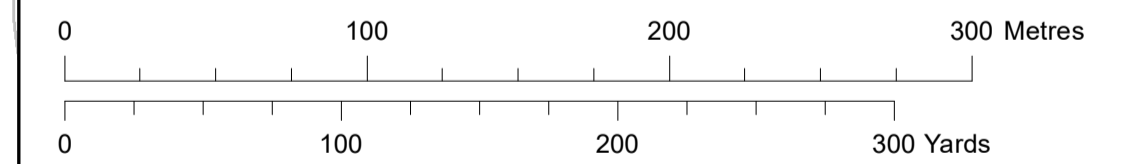
APFP Regulations Reference: 5(2)(o)
Application Doc. no.: 2.12

Legend:

- Order Limits
- Sheet Boundary
- Mean Low Water (Springs)
- Mean High Water (Springs)
- Potentially important hedgerow crossed via trenchless crossing
- Hedgerow crossed via trenchless crossing
- Removal of hedgerow
- Tree Preservation Order (TPO)



Coordinate Reference System: British National Grid
Transformation WGS84: OSGB_1936_To_WGS_1984_7



Scale: 1:2,500 Scale at size: A1

Equinor Doc. no.: C282-RH-Z-GA-00004

D	03/03/2023	Fourth Issue	DE	CS	SM
C	05/01/2023	Third Issue	GC	CS	SM
B	19/08/2022	Second Issue	GC	CS	SM
A	21/04/2022	First Issue	AZ	CS	SM
REV	DATE	STATUS	DRW	CHK	APR



Data Sources: © Wild Frontier Ecology, 2021; © Norfolk Norfolk District Council, 2021; © Broadland District Council, 2021; © South Norfolk Council, 2021
Base Map: © Crown copyright and database rights 2021, Ordnance Survey 0100031673; © OpenStreetMap (and) contributors, CC-BY-SA
Contains OS data © Crown Copyright and database right 2020

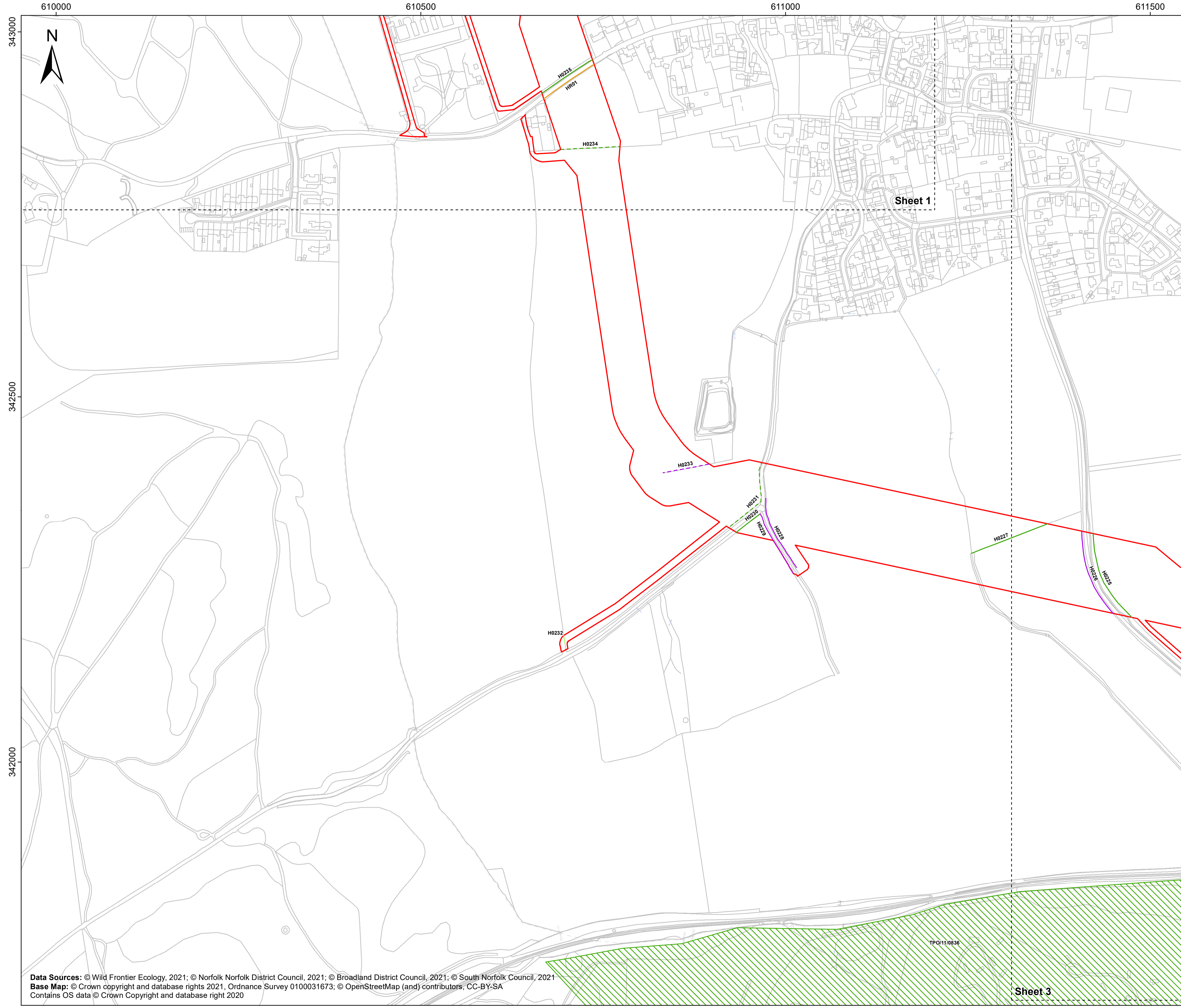
Sheet 2

TPO/116/127

H0235

HR01

H0234



Sheringham Shoal and Dudgeon Extension Projects

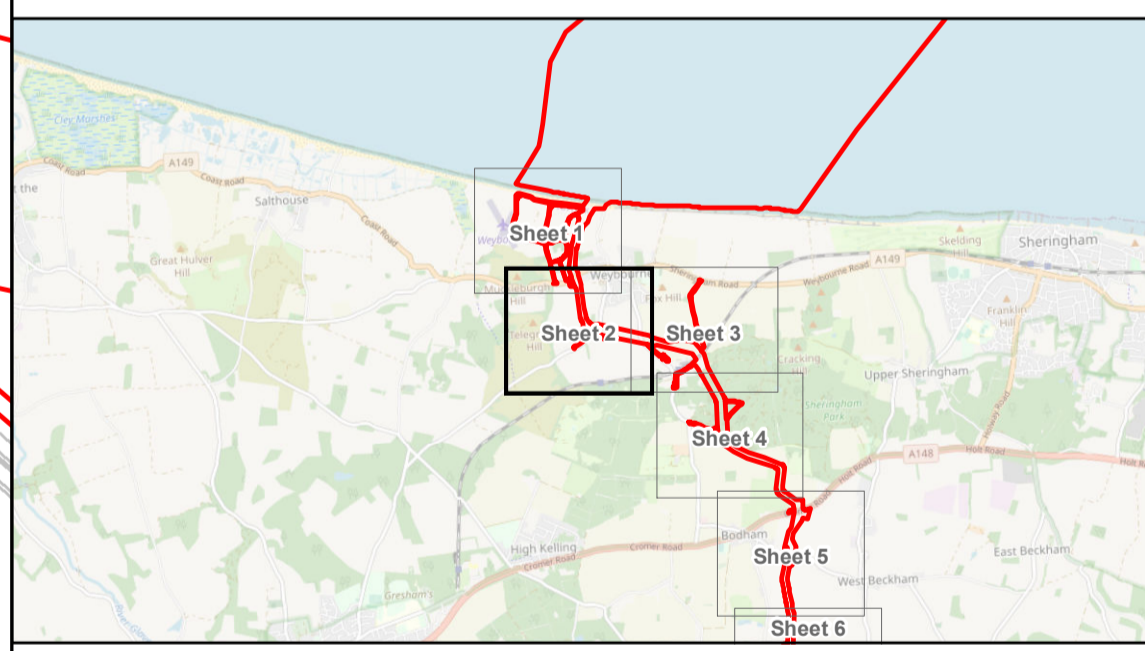
Title:
**Tree Preservation Order
 and Hedgerow Plan**
 Sheet 2 of 40

APFP Regulations Reference: 5(2)(o)
 Application Doc. no.: 2.12

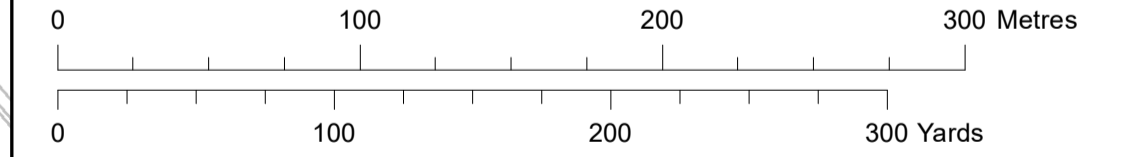
- Legend:
- Order Limits
 - Sheet Boundary
 - Important hedgerow crossed via trenchless crossing
 - Removal of important hedgerow
 - Potentially important hedgerow crossed via trenchless crossing
 - No interaction with hedgerow
 - Hedgerow crossed via trenchless crossing
 - Removal of hedgerow
 - Tree Preservation Order (TPO)

Sheet 1

Sheet 3



Coordinate Reference System: British National Grid
 Transformation OSGB_1936_To_WGS_1984_7



Scale: 1:2,500 Scale at size: A1

Equinor Doc. no.: C282-RH-Z-GA-00004

D	03/03/2023	Fourth Issue	DE	CS	SM
C	05/01/2023	Third Issue	GC	CS	SM
B	19/08/2022	Second Issue	GC	CS	SM
A	21/04/2022	First Issue	AZ	CS	SM
REV	DATE	STATUS	DRW	CHK	APR

Data Sources: © Wild Frontier Ecology, 2021; © Norfolk Norfolk District Council, 2021; © Broadland District Council, 2021; © South Norfolk Council, 2021
 Base Map: © Crown copyright and database rights 2021, Ordnance Survey 0100031673; © OpenStreetMap (and) contributors, CC-BY-SA
 Contains OS data © Crown Copyright and database right 2020



611500

612000

612500

343000

342500

342000

Sheet 2


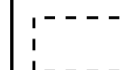



Sheet 4

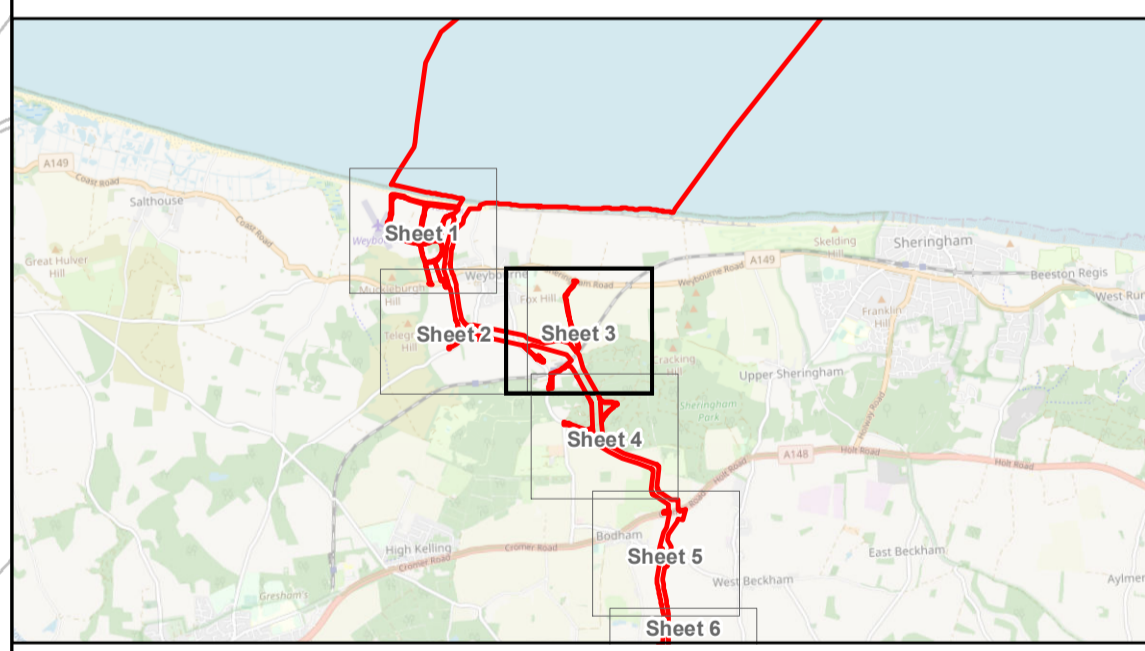
Sheringham Shoal and Dudgeon Extension Projects

Title:
**Tree Preservation Order
and Hedgerow Plan**
Sheet 3 of 40

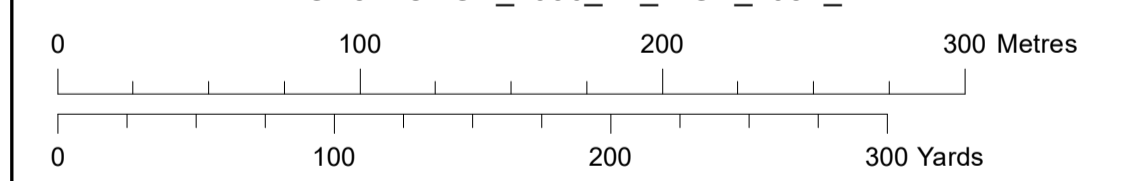
APFP Regulations Reference: 5(2)(o)
Application Doc. no.: 2.12

Legend:

-  Order Limits
-  Sheet Boundary
-  Important hedgerow crossed via trenchless crossing
-  Hedgerow crossed via trenchless crossing
-  Tree Preservation Order (TPO)



Coordinate Reference System: British National Grid
Transformation WGS84: OSGB_1936_To_WGS_1984_7



Scale: 1:2,500 Scale at size: A1

Equinor Doc. no.: C282-RH-Z-GA-00004

D	03/03/2023	Fourth Issue	DE	CS	SM
C	05/01/2023	Third Issue	GC	CS	SM
B	19/08/2022	Second Issue	GC	CS	SM
A	21/04/2022	First Issue	AZ	CS	SM
REV	DATE	STATUS	DRW	CHK	APR



Data Sources: © Wild Frontier Ecology, 2021; © Norfolk Norfolk District Council, 2021; © Broadland District Council, 2021; © South Norfolk Council, 2021
 Base Map: © Crown copyright and database rights 2021, Ordnance Survey 0100031673, © OpenStreetMap (and) contributors, CC-BY-SA
 Contains OS data © Crown Copyright and database right 2020

TPO/11/0836

H0224
H0223

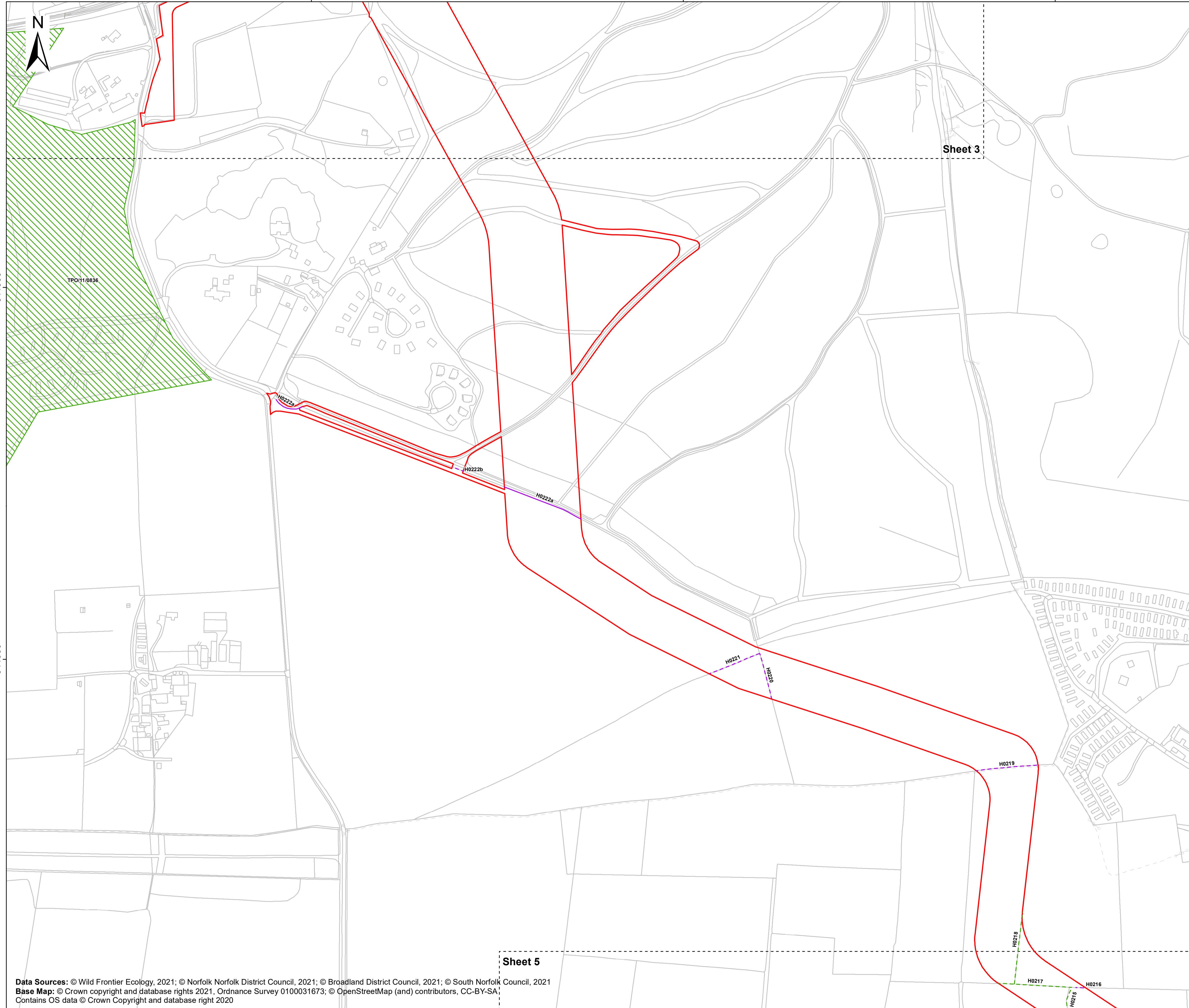
H0227

H0225
H0226

612000

612500

613000



Sheet 3

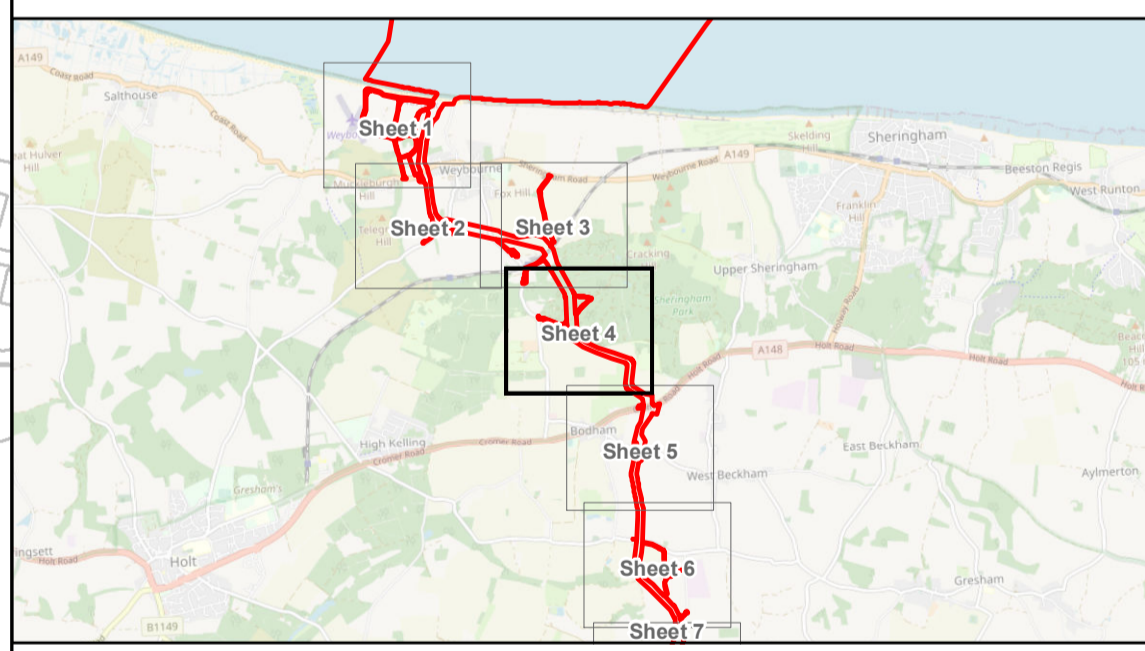
Sheet 5

Sheringham Shoal and Dudgeon Extension Projects

Title: Tree Preservation Order and Hedgerow Plan
Sheet 4 of 40

APFP Regulations Reference: 5(2)(o)
Application Doc. no.: 2.12

- Legend:
- Order Limits
 - Sheet Boundary
 - Important hedgerow crossed via trenchless crossing
 - Removal of important hedgerow
 - Removal of hedgerow
 - Tree Preservation Order (TPO)



Coordinate Reference System: British National Grid
Transformation WGS84: OSGB_1936_To_WGS_1984_7

0 100 200 300 Metres
0 100 200 300 Yards

Scale: 1:2,500 Scale at size: A1

Equinor Doc. no.: C282-RH-Z-GA-00004

REV	DATE	STATUS	DRW	CHK	APR
D	03/03/2023	Fourth Issue	DE	CS	SM
C	05/01/2023	Third Issue	GC	CS	SM
B	19/08/2022	Second Issue	GC	CS	SM
A	21/04/2022	First Issue	AZ	CS	SM

Data Sources: © Wild Frontier Ecology, 2021; © Norfolk Norfolk District Council, 2021; © Broadland District Council, 2021; © South Norfolk Council, 2021
 Base Map: © Crown copyright and database rights 2021, Ordnance Survey 0100031673; © OpenStreetMap (and) contributors, CC-BY-SA;
 Contains OS data © Crown Copyright and database right 2020



612500

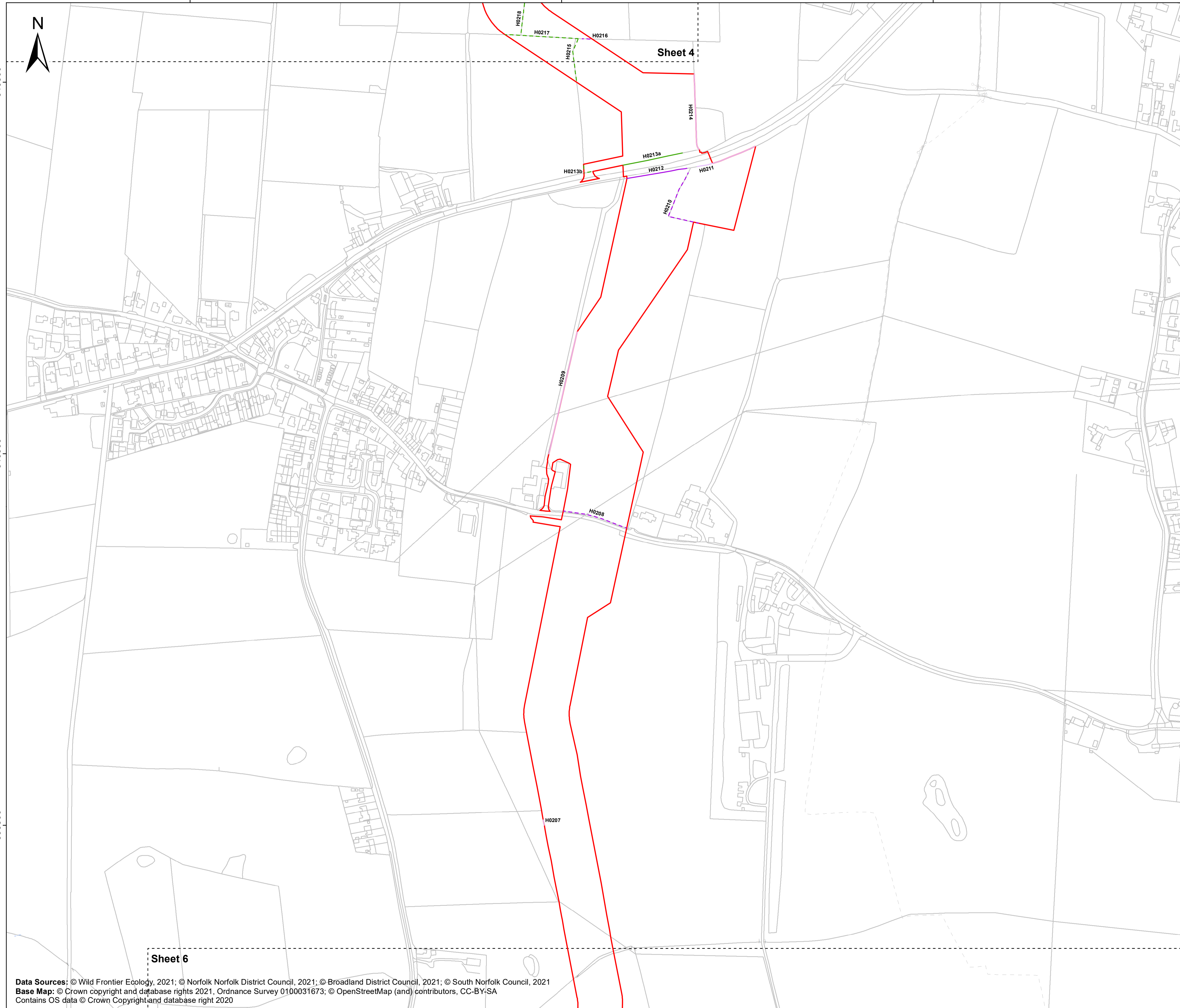
613000

613500

340500

340000

339500

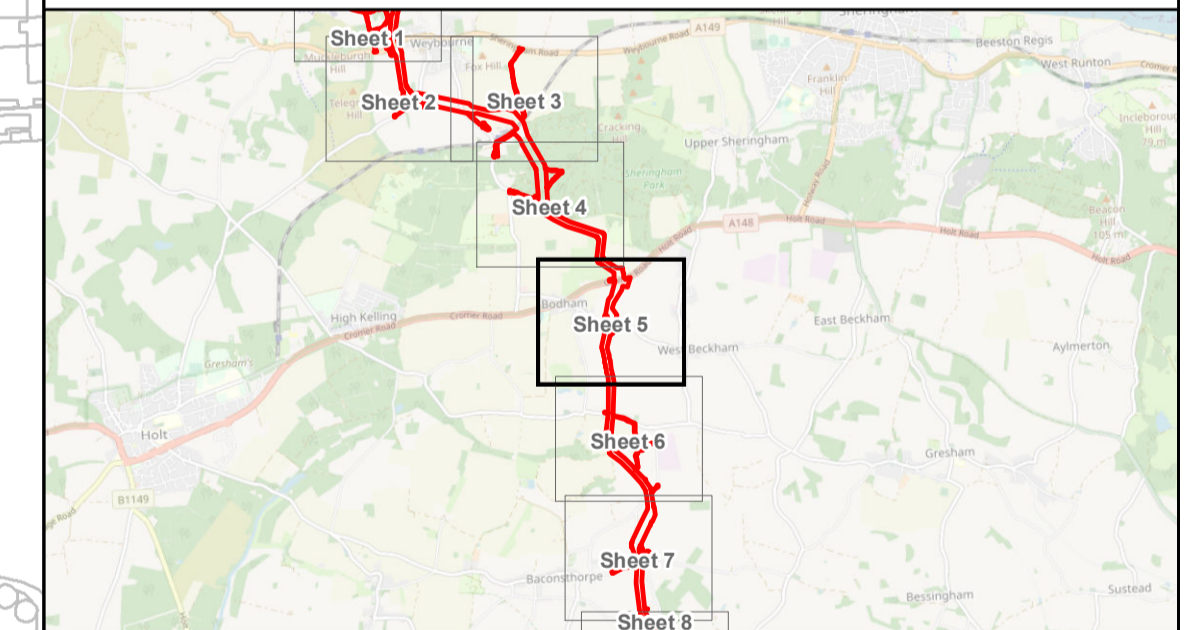


Sheringham Shoal and Dudgeon Extension Projects

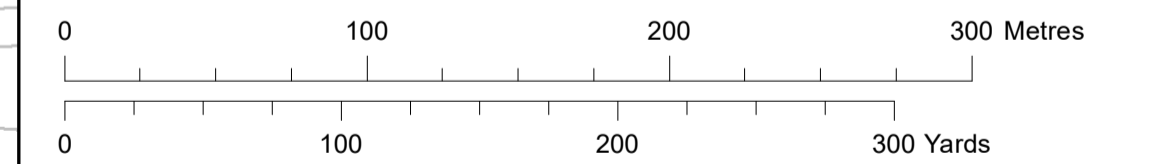
Title:
Tree Preservation Order
and Hedgerow Plan
Sheet 5 of 40

APFP Regulations Reference: 5(2)(o)
Application Doc. no.: 2.12

- Legend:
- Order Limits
 - Sheet Boundary
 - No interaction with important hedgerow
 - Important hedgerow crossed via trenchless crossing
 - Removal of important hedgerow
 - Hedgerow crossed via trenchless crossing
 - Removal of hedgerow



Coordinate Reference System: British National Grid
Transformation WGS84: OSGB_1936_To_WGS_1984_7



Scale: 1:2,500 Scale at size: A1

Equinor Doc. no.: C282-RH-Z-GA-00004

D	03/03/2023	Fourth Issue	DE	CS	SM
C	05/01/2023	Third Issue	GC	CS	SM
B	19/08/2022	Second Issue	GC	CS	SM
A	21/04/2022	First Issue	AZ	CS	SM
REV	DATE	STATUS	DRW	CHK	APR

Data Sources: © Wild Frontier Ecology, 2021; © Norfolk Norfolk District Council, 2021; © Broadland District Council, 2021; © South Norfolk Council, 2021
Base Map: © Crown copyright and database rights 2021, Ordnance Survey 0100031673; © OpenStreetMap (and) contributors, CC-BY-SA
Contains OS data © Crown Copyright and database right 2020



612500

613000

613500

614000



Sheet 5

Sheringham Shoal and Dudgeon Extension Projects

Title:
Tree Preservation Order
and Hedgerow Plan
Sheet 6 of 40

APFP Regulations Reference: 5(2)(o)
Application Doc. no.: 2.12

Legend:

- Order Limits
- Sheet Boundary
- Removal of important hedgerow
- Removal of hedgerow

339000

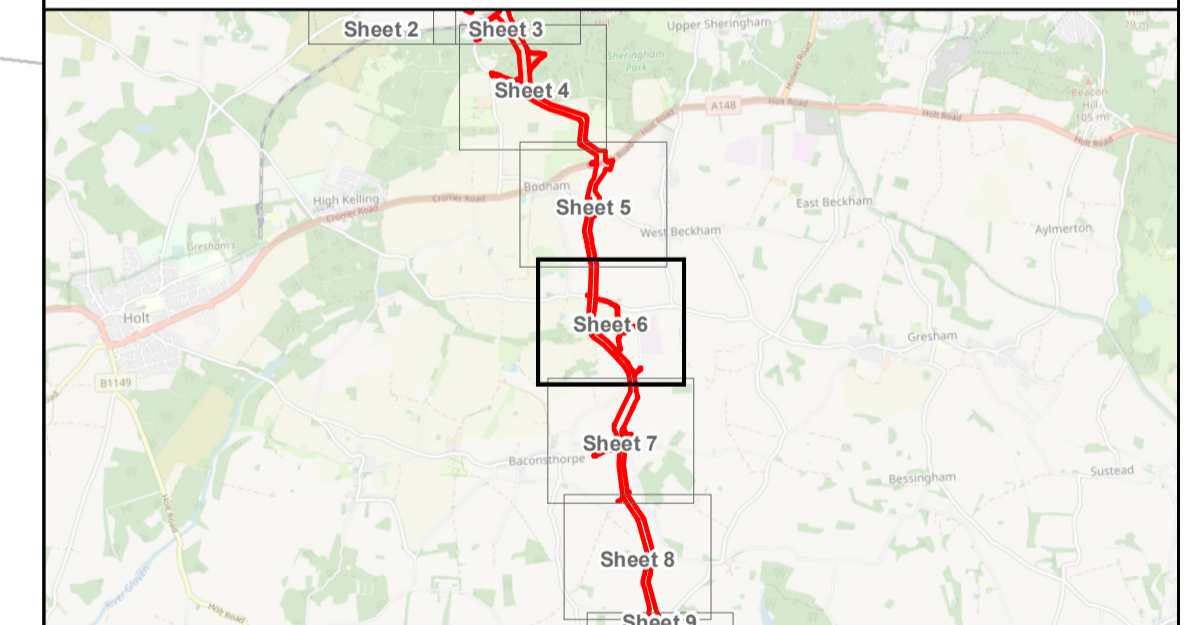
338500

338000

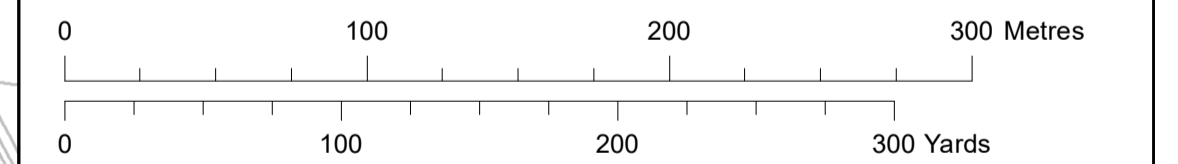
H0206

H0205

H0204



Coordinate Reference System: British National Grid
Transformation WGS84: OSGB_1936_To_WGS_1984_7



Scale: 1:2,500 Scale at size: A1

Equinor Doc. no.: C282-RH-Z-GA-00004

D	03/03/2023	Fourth Issue	DE	CS	SM
C	05/01/2023	Third Issue	GC	CS	SM
B	19/08/2022	Second Issue	GC	CS	SM
A	21/04/2022	First Issue	AZ	CS	SM
REV	DATE	STATUS	DRW	CHK	APR



Data Sources: © Wild Frontier Ecology, 2021; © Norfolk Norfolk District Council, 2021; © Broadland District Council, 2021; © South Norfolk Council, 2021
Base Map: © Crown copyright and database rights 2021, Ordnance Survey 0100031673; © OpenStreetMap (and) contributors, CC-BY-SA
Contains OS data © Crown Copyright and database right 2020

Sheet 7

613000

613500

614000

338000

337500

337000

Sheet 6

Sheet 8

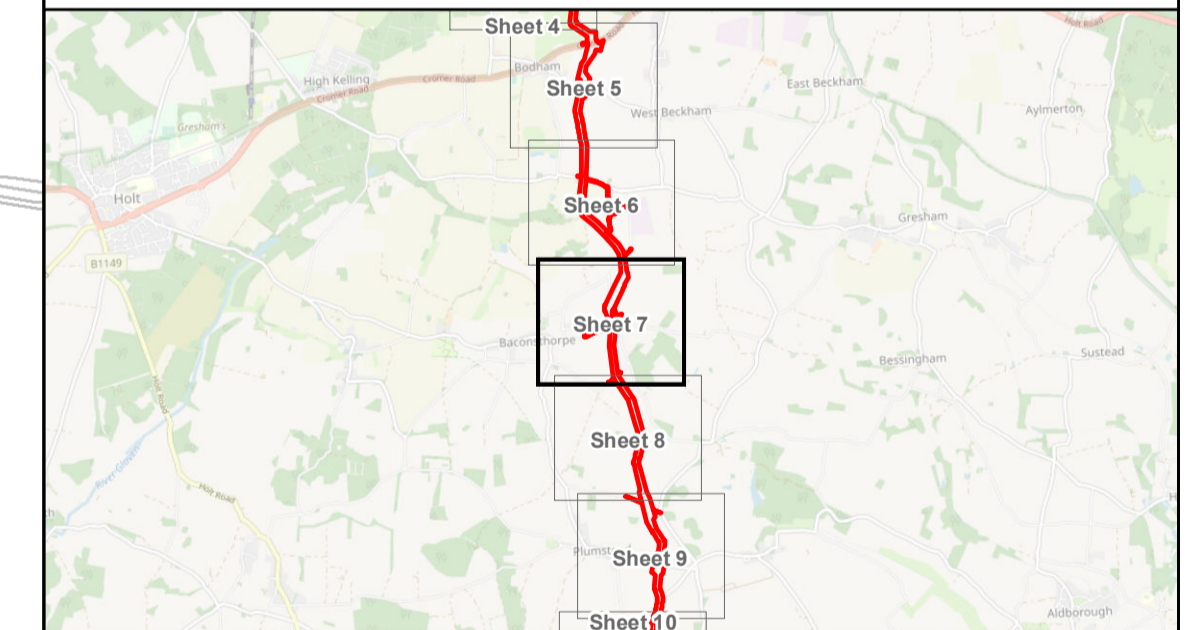
Sheringham Shoal and Dudgeon Extension Projects

Title:
Tree Preservation Order
and Hedgerow Plan
Sheet 7 of 40

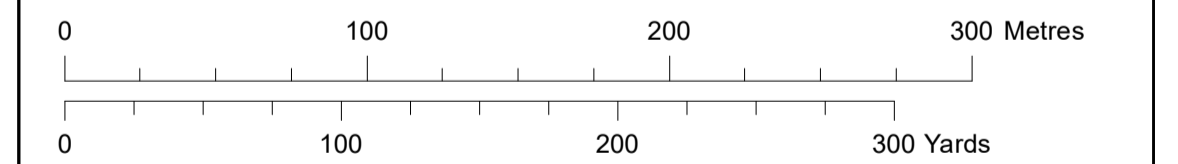
APFP Regulations Reference: 5(2)(o)
Application Doc. no.: 2.12

Legend:

- Order Limits
- Sheet Boundary
- Important hedgerow crossed via trenchless crossing
- Removal of important hedgerow
- No interaction with hedgerow
- Removal of hedgerow



Coordinate Reference System: British National Grid
Transformation WGS84: OSGB_1936_To_WGS_1984_7



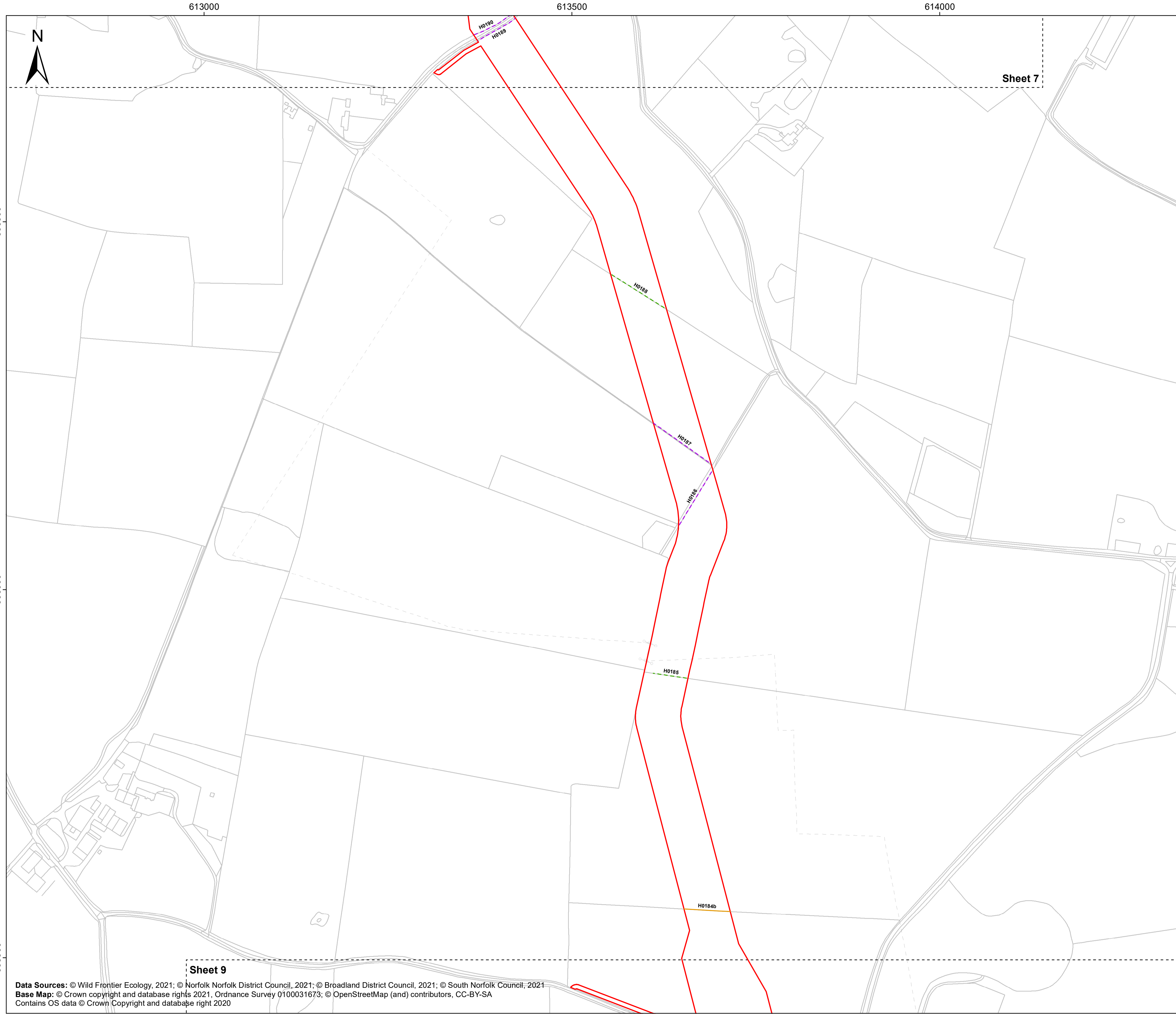
Scale: 1:2,500 Scale at size: A1

Equinor Doc. no.: C282-RH-Z-GA-00004

REV	DATE	STATUS	DRW	CHK	APR
D	03/03/2023	Fourth Issue	DE	CS	SM
C	05/01/2023	Third Issue	GC	CS	SM
B	19/08/2022	Second Issue	GC	CS	SM
A	21/04/2022	First Issue	AZ	CS	SM

Data Sources: © Wild Frontier Ecology, 2021; © Norfolk Norfolk District Council, 2021; © Broadland District Council, 2021; © South Norfolk Council, 2021
Base Map: © Crown copyright and database rights 2021, Ordnance Survey 0100031673; © OpenStreetMap (and) contributors, CC-BY-SA
Contains OS data © Crown Copyright and database right 2020



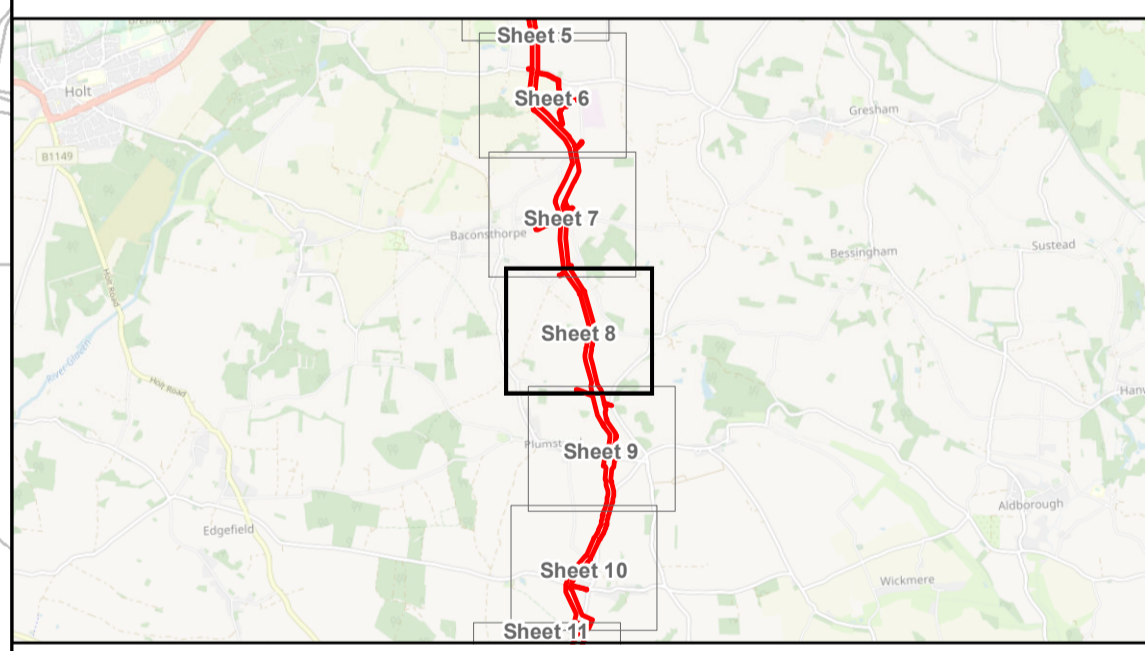


Sheringham Shoal and Dudgeon Extension Projects

Title:
**Tree Preservation Order
 and Hedgerow Plan**
 Sheet 8 of 40

APFP Regulations Reference: 5(2)(o)
 Application Doc. no.: 2.12

- Legend:
- Order Limits
 - Sheet Boundary
 - Removal of important hedgerow
 - Potentially important hedgerow crossed via trenchless crossing
 - Removal of hedgerow



Coordinate Reference System: British National Grid
 Transformation WGS84: OSGB_1936_To_WGS_1984_7

Scale: 1:2,500 Scale at size: A1

Equinor Doc. no.: C282-RH-Z-GA-00004

D	03/03/2023	Fourth Issue	DE	CS	SM
C	05/01/2023	Third Issue	GC	CS	SM
B	19/08/2022	Second Issue	GC	CS	SM
A	21/04/2022	First Issue	AZ	CS	SM
REV	DATE	STATUS	DRW	CHK	APR



Data Sources: © Wild Frontier Ecology, 2021; © Norfolk Norfolk District Council, 2021; © Broadland District Council, 2021; © South Norfolk Council, 2021
Base Map: © Crown copyright and database rights 2021, Ordnance Survey 0100031673; © OpenStreetMap (and) contributors, CC-BY-SA
 Contains OS data © Crown Copyright and database right 2020

Sheet 9

Sheet 7

613000 613500 614000 614500



Sheet 8

Sheringham Shoal and Dudgeon Extension Projects

Title:
**Tree Preservation Order
and Hedgerow Plan**
Sheet 9 of 40

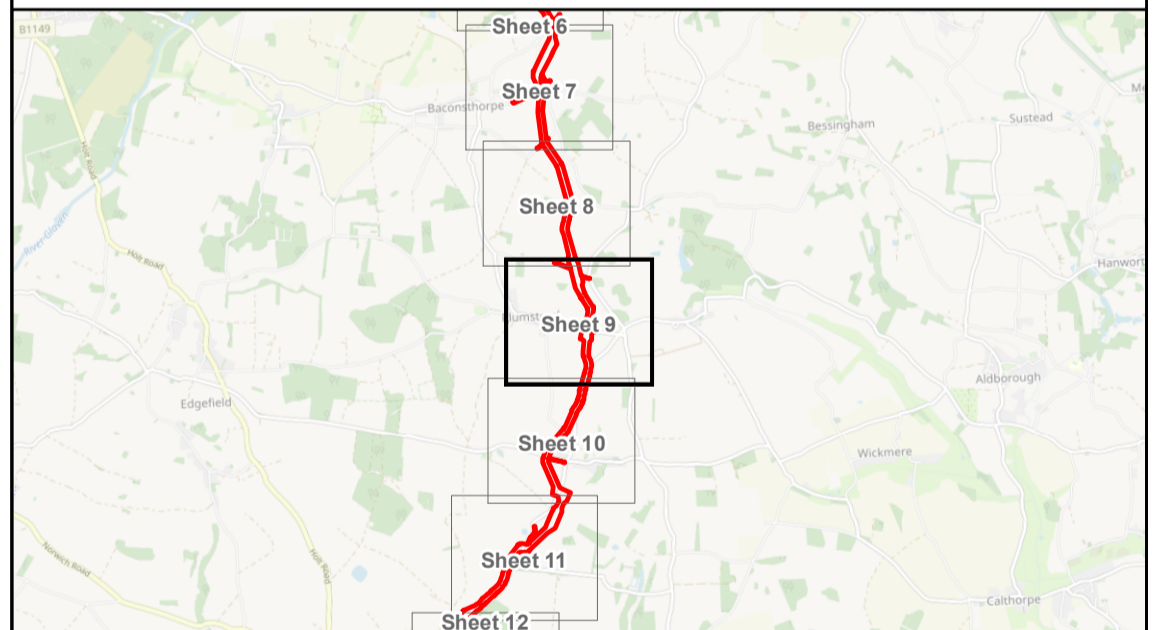
APFP Regulations Reference: 5(2)(o)
Application Doc. no.: 2.12

Legend:

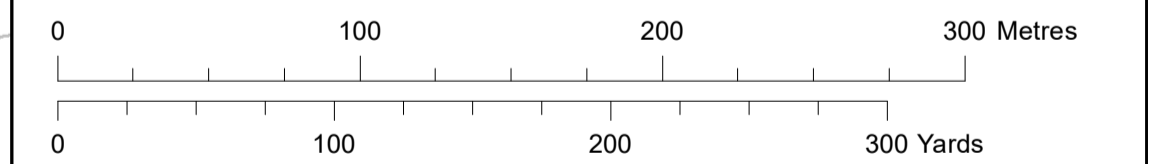
- Order Limits
- Sheet Boundary
- No interaction with hedgerow
- Removal of hedgerow

335000

334500



Coordinate Reference System: British National Grid
Transformation OSGB_1936_To_WGS_1984_7



Scale: 1:2,500 Scale at size: A1

Equinor Doc. no.: C282-RH-Z-GA-00004

D	03/03/2023	Fourth Issue	DE	CS	SM
C	05/01/2023	Third Issue	GC	CS	SM
B	19/08/2022	Second Issue	GC	CS	SM
A	21/04/2022	First Issue	AZ	CS	SM
REV	DATE	STATUS	DRW	CHK	APR

Data Sources: © Wild Frontier Ecology, 2021; © Norfolk Norfolk District Council, 2021; © Broadland District Council, 2021; © South Norfolk Council, 2021
Base Map: © Crown copyright and database rights 2021, Ordnance Survey 0100031673; © OpenStreetMap (and) contributors, CC-BY-SA
Contains OS data © Crown Copyright and database right 2020

Sheet 10



613000

613500

614000



Sheet 9

334000

333500

333000

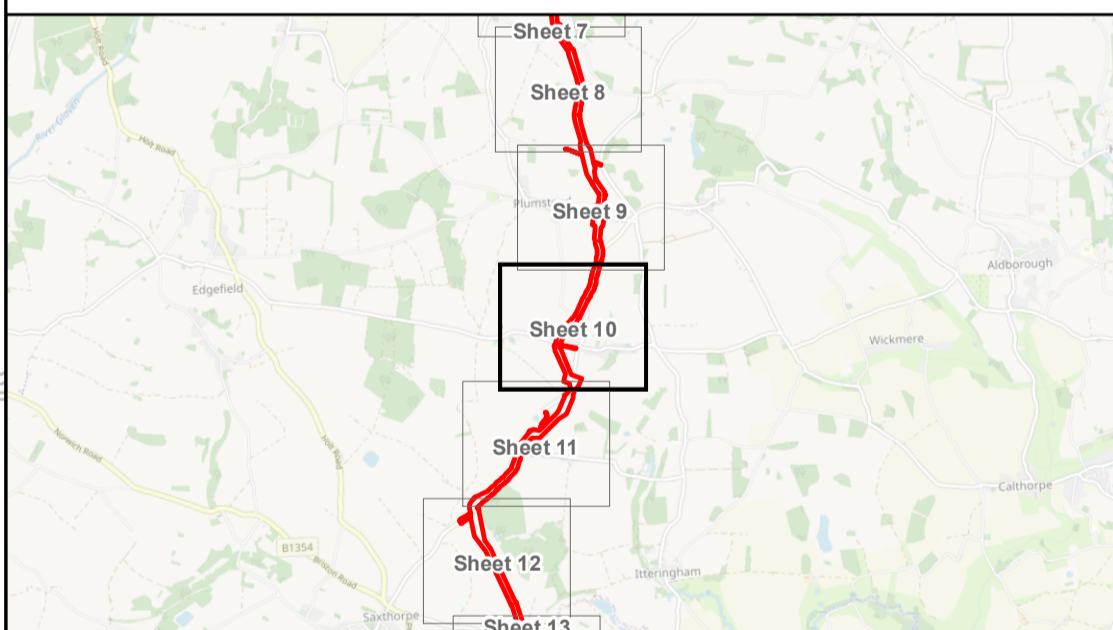
Sheringham Shoal and Dudgeon Extension Projects

Title:
Tree Preservation Order
and Hedgerow Plan
Sheet 10 of 40

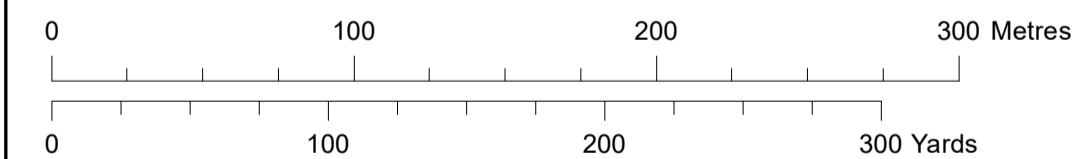
APFP Regulations Reference: 5(2)(o)
Application Doc. no.: 2.12

Legend:

- Order Limits
- Sheet Boundary
- No interaction with important hedgerow
- Removal of important hedgerow
- Removal of potentially important hedgerow
- No interaction with hedgerow



Coordinate Reference System: British National Grid
Transformation WGS84: OSGB_1936_To_WGS_1984_7



Scale: 1:2,500 Scale at size: A1

Equinor Doc. no.: C282-RH-Z-GA-00004

D	03/03/2023	Fourth Issue	DE	CS	SM
C	05/01/2023	Third Issue	GC	CS	SM
B	19/08/2022	Second Issue	GC	CS	SM
A	21/04/2022	First Issue	AZ	CS	SM
REV	DATE	STATUS	DRW	CHK	APR



Data Sources: © Wild Frontier Ecology, 2021; © Norfolk Norfolk District Council, 2021; © Broadland District Council, 2021; © South Norfolk Council, 2021
Base Map: © Crown copyright and database rights 2021, Ordnance Survey 0100031673; © OpenStreetMap (and) contributors, CC-BY-SA
Contains OS data © Crown Copyright and database right 2020

Sheet 11

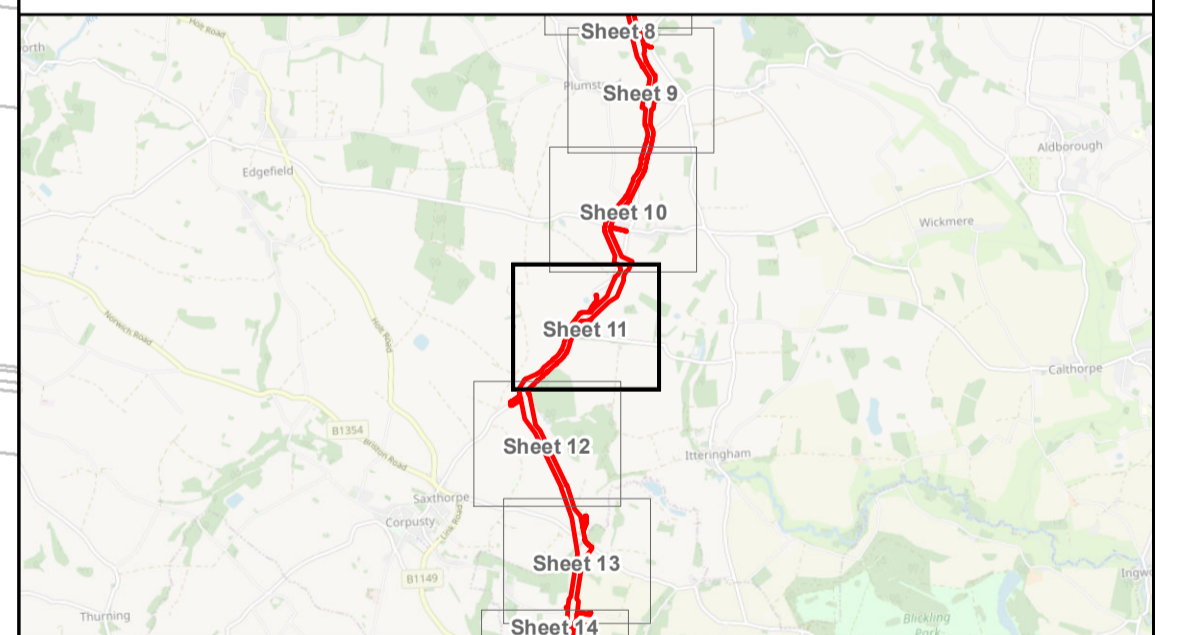
Sheringham Shoal and Dudgeon Extension Projects

Title:
Tree Preservation Order
and Hedgerow Plan
Sheet 11 of 40

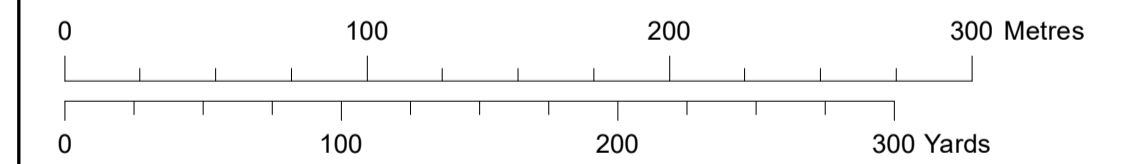
APFP Regulations Reference: 5(2)(o)
Application Doc. no.: 2.12

Legend:

- Order Limits
- Sheet Boundary
- No interaction with important hedgerow
- Important hedgerow crossed via trenchless crossing
- Removal of important hedgerow
- Removal of potentially important hedgerow
- Removal of hedgerow



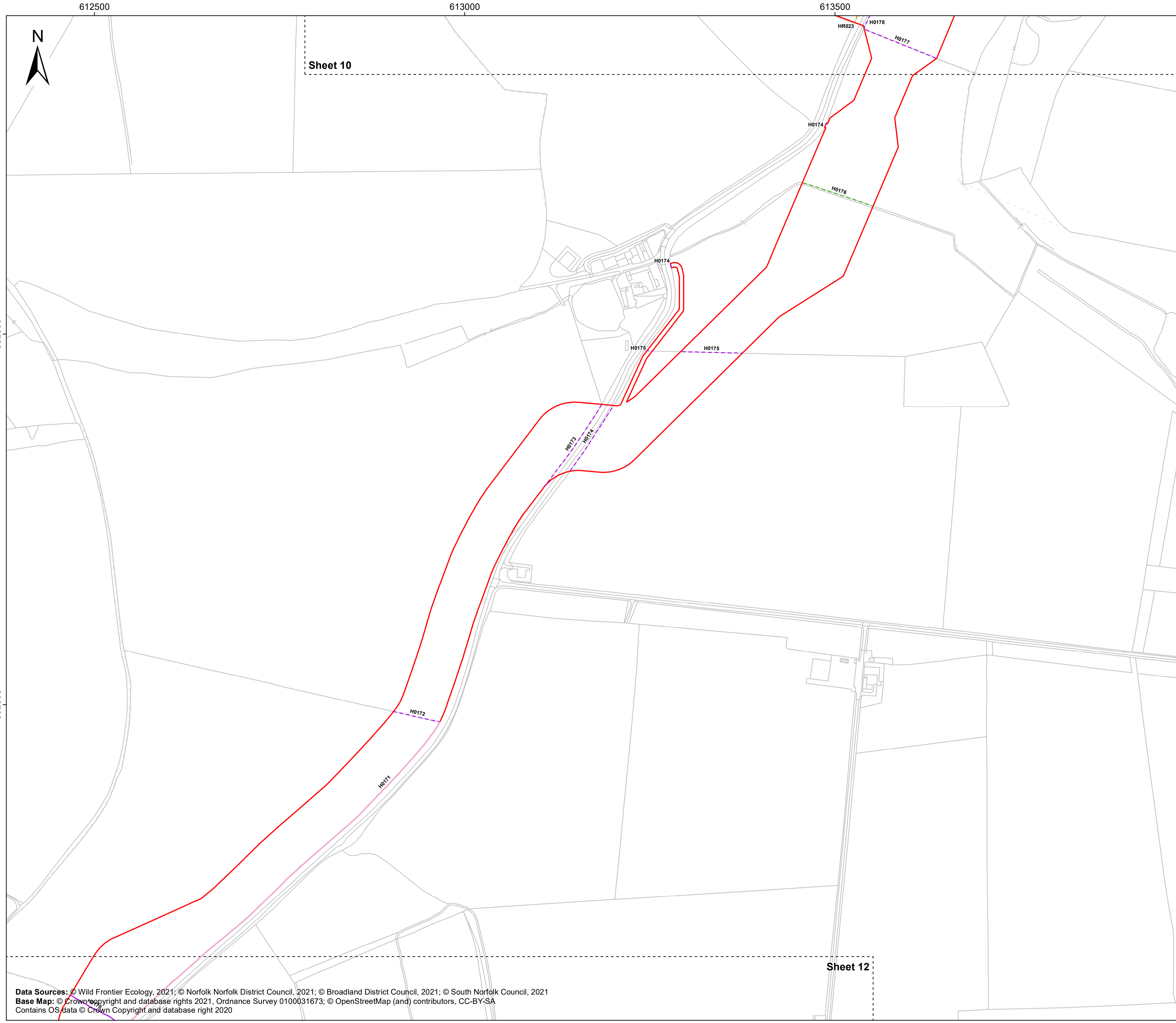
Coordinate Reference System: British National Grid
Transformation WGS84: OSGB_1936_To_WGS_1984_7



Scale: 1:2,500 Scale at size: A1

Equinor Doc. no.: C282-RH-Z-GA-00004

D	03/03/2023	Fourth Issue	DE	CS	SM
C	05/01/2023	Third Issue	GC	CS	SM
B	19/08/2022	Second Issue	GC	CS	SM
A	21/04/2022	First Issue	AZ	CS	SM
REV	DATE	STATUS	DRW	CHK	APR



Sheet 10

Sheet 12

Data Sources: © Wild Frontier Ecology, 2021; © Norfolk Norfolk District Council, 2021; © Broadland District Council, 2021; © South Norfolk Council, 2021
Base Map: © Crown copyright and database rights 2021, Ordnance Survey 0100031673; © OpenStreetMap (and) contributors, CC-BY-SA
Contains OS data © Crown Copyright and database right 2020

612000 612500 613000 613500



Sheet 11

331500

331000

330500

Sheet 13

Data Sources: © Wild Frontier Ecology, 2021; © Norfolk Norfolk District Council, 2021; © Broadland District Council, 2021; © South Norfolk Council, 2021
Base Map: © Crown copyright and database rights 2021, Ordnance Survey 0100031673; © OpenStreetMap (and) contributors, CC-BY-SA
Contains OS data © Crown Copyright and database right 2020

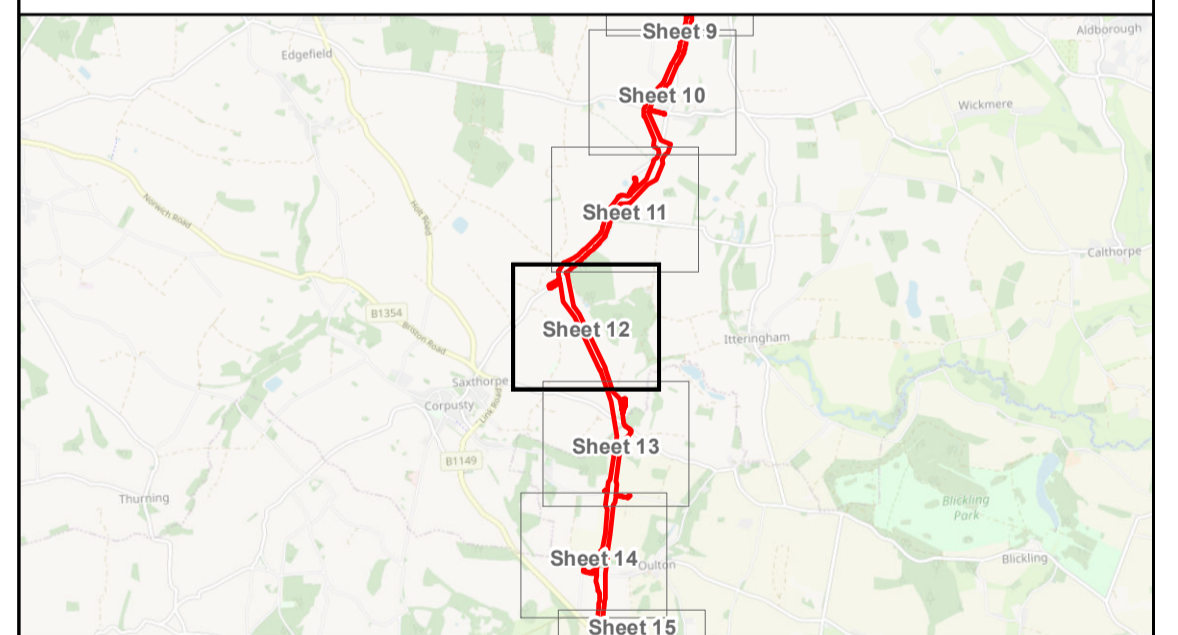
Sheringham Shoal and Dudgeon Extension Projects

Title:
Tree Preservation Order
and Hedgerow Plan
Sheet 12 of 40

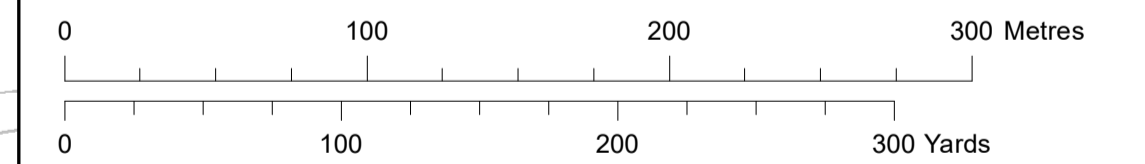
APFP Regulations Reference: 5(2)(o)
Application Doc. no.: 2.12

Legend:

- Order Limits
- Sheet Boundary
- No interaction with important hedgerow
- Important hedgerow crossed via trenchless crossing
- Removal of important hedgerow
- Removal of potentially important hedgerow



Coordinate Reference System: British National Grid
Transformation WGS84: OSGB_1936_To_WGS_1984_7



Scale: 1:2,500 Scale at size: A1

Equinor Doc. no.: C282-RH-Z-GA-00004

D	03/03/2023	Fourth Issue	DE	CS	SM
C	05/01/2023	Third Issue	GC	CS	SM
B	19/08/2022	Second Issue	GC	CS	SM
A	21/04/2022	First Issue	AZ	CS	SM
REV	DATE	STATUS	DRW	CHK	APR



612500

613000

613500



Sheet 12

Sheringham Shoal and Dudgeon Extension Projects

Title:
Tree Preservation Order
and Hedgerow Plan
Sheet 13 of 40

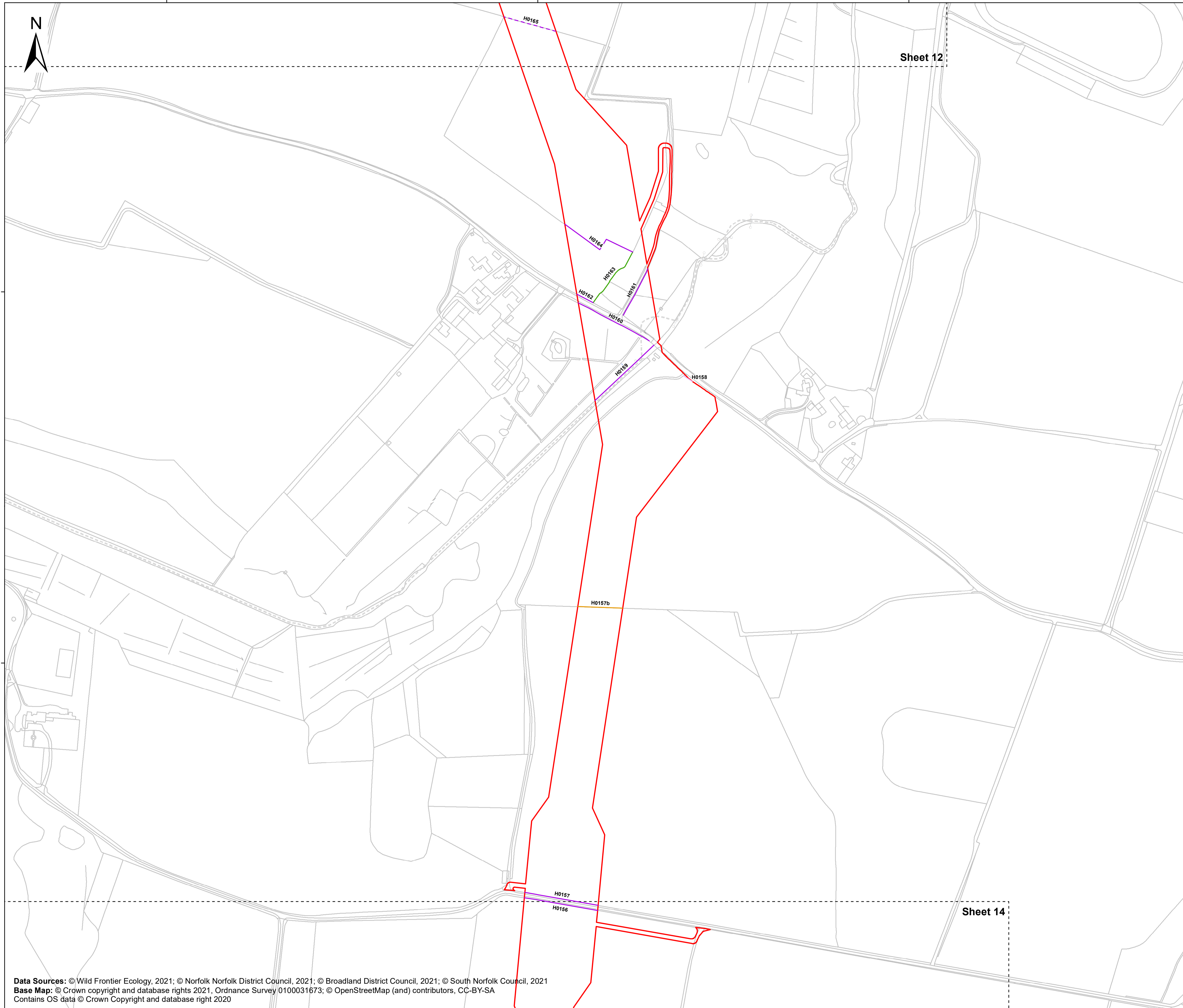
APFP Regulations Reference: 5(2)(o)
Application Doc. no.: 2.12

Legend:

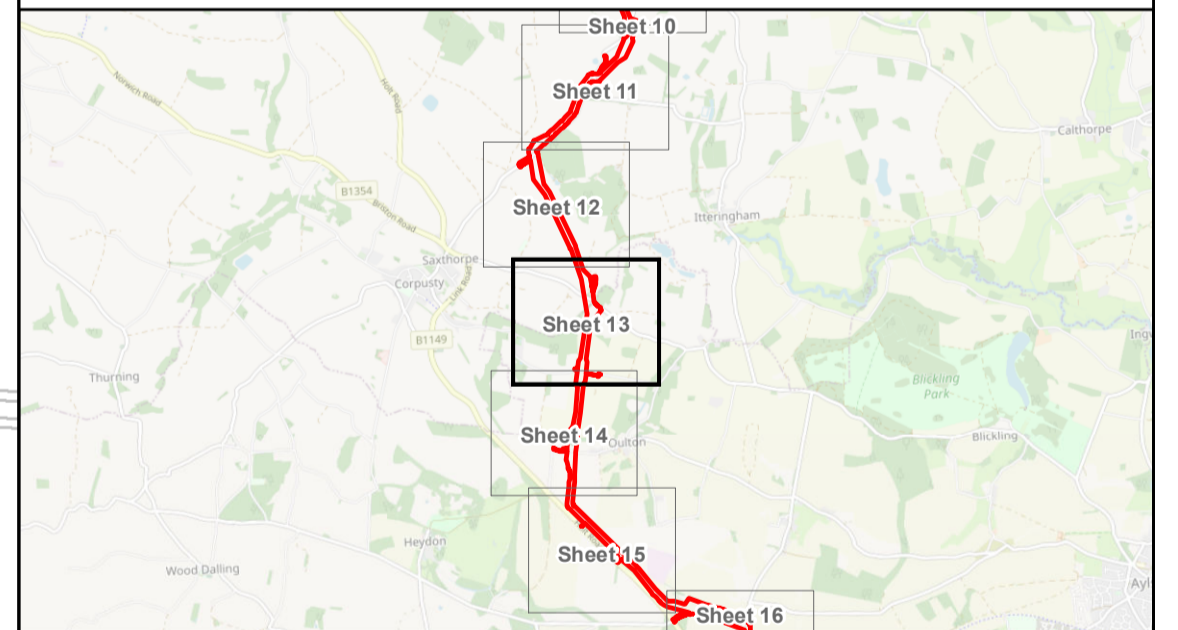
- Order Limits
- Sheet Boundary
- No interaction with important hedgerow
- Important hedgerow crossed via trenchless crossing
- Removal of important hedgerow
- Potentially important hedgerow crossed via trenchless crossing
- Hedgerow crossed via trenchless crossing

330000

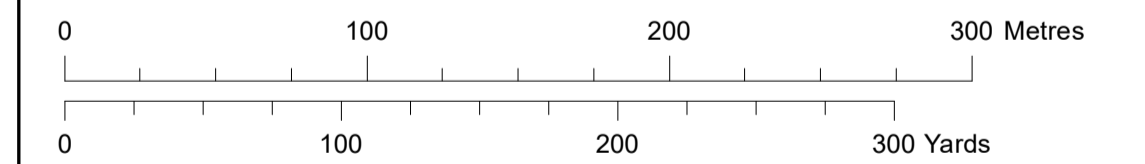
329500



Sheet 14



Coordinate Reference System: British National Grid
Transformation WGS84: OSGB_1936_To_WGS_1984_7



Scale: 1:2,500 Scale at size: A1

Equinor Doc. no.: C282-RH-Z-GA-00004

D	03/03/2023	Fourth Issue	DE	CS	SM
C	05/01/2023	Third Issue	GC	CS	SM
B	19/08/2022	Second Issue	GC	CS	SM
A	21/04/2022	First Issue	AZ	CS	SM
REV	DATE	STATUS	DRW	CHK	APR

Data Sources: © Wild Frontier Ecology, 2021; © Norfolk Norfolk District Council, 2021; © Broadland District Council, 2021; © South Norfolk Council, 2021
Base Map: © Crown copyright and database rights 2021, Ordnance Survey 0100031673; © OpenStreetMap (and) contributors, CC-BY-SA
Contains OS data © Crown Copyright and database right 2020



612500

613000

613500



Sheet 13

329000

328500

328000

Sheet 15






Data Sources: © Wild Frontier Ecology, 2021; © Norfolk Norfolk District Council, 2021; © Broadland District Council, 2021; © South Norfolk Council, 2021
Base Map: © Crown copyright and database rights 2021, Ordnance Survey 0100031673; © OpenStreetMap (and) contributors, CC-BY-SA
Contains OS data © Crown Copyright and database right 2020

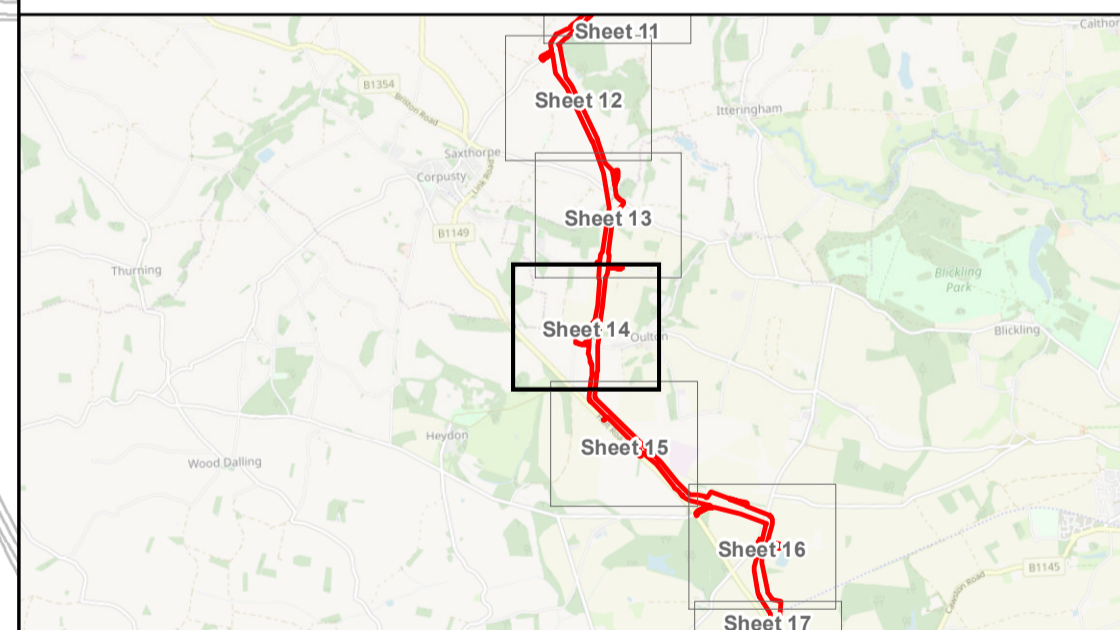
Sheringham Shoal and Dudgeon Extension Projects

Title:
Tree Preservation Order
and Hedgerow Plan
Sheet 14 of 40

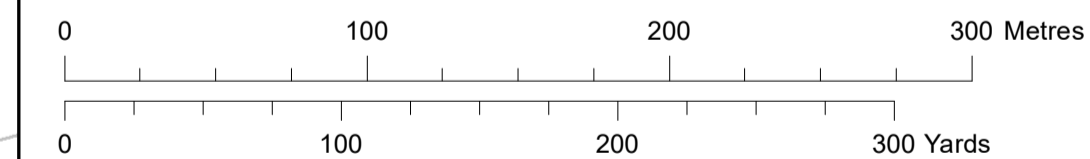
APFP Regulations Reference: 5(2)(o)
Application Doc. no.: 2.12

Legend:

-  Order Limits
-  Sheet Boundary
-  Important hedgerow crossed via trenchless crossing
-  Removal of important hedgerow
-  Removal of hedgerow



Coordinate Reference System: British National Grid
Transformation WGS84: OSGB_1936_To_WGS_1984_7



Scale: 1:2,500 Scale at size: A1

Equinor Doc. no.: C282-RH-Z-GA-00004

D	03/03/2023	Fourth Issue	DE	CS	SM
C	05/01/2023	Third Issue	GC	CS	SM
B	19/08/2022	Second Issue	GC	CS	SM
A	21/04/2022	First Issue	AZ	CS	SM
REV	DATE	STATUS	DRW	CHK	APR



612500 613000 613500 614000



Sheet 14

Sheringham Shoal and Dudgeon Extension Projects

Title:
**Tree Preservation Order
 and Hedgerow Plan**
 Sheet 15 of 40

APFP Regulations Reference: 5(2)(o)
 Application Doc. no.: 2.12

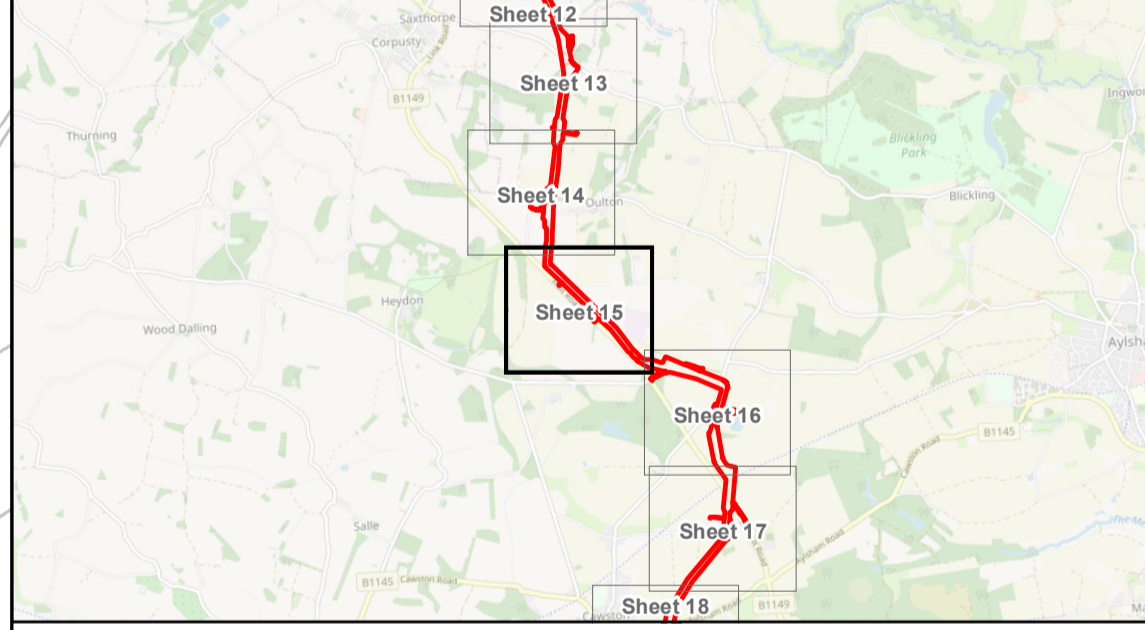
- Legend:
- Order Limits
 - Sheet Boundary
 - Removal of important hedgerow
 - No interaction with potentially important hedgerow

327500

327000

HR028

HR051



Coordinate Reference System: British National Grid
 Transformation OSGB_1936_To_WGS_1984_7

Scale: 1:2,500 Scale at size: A1

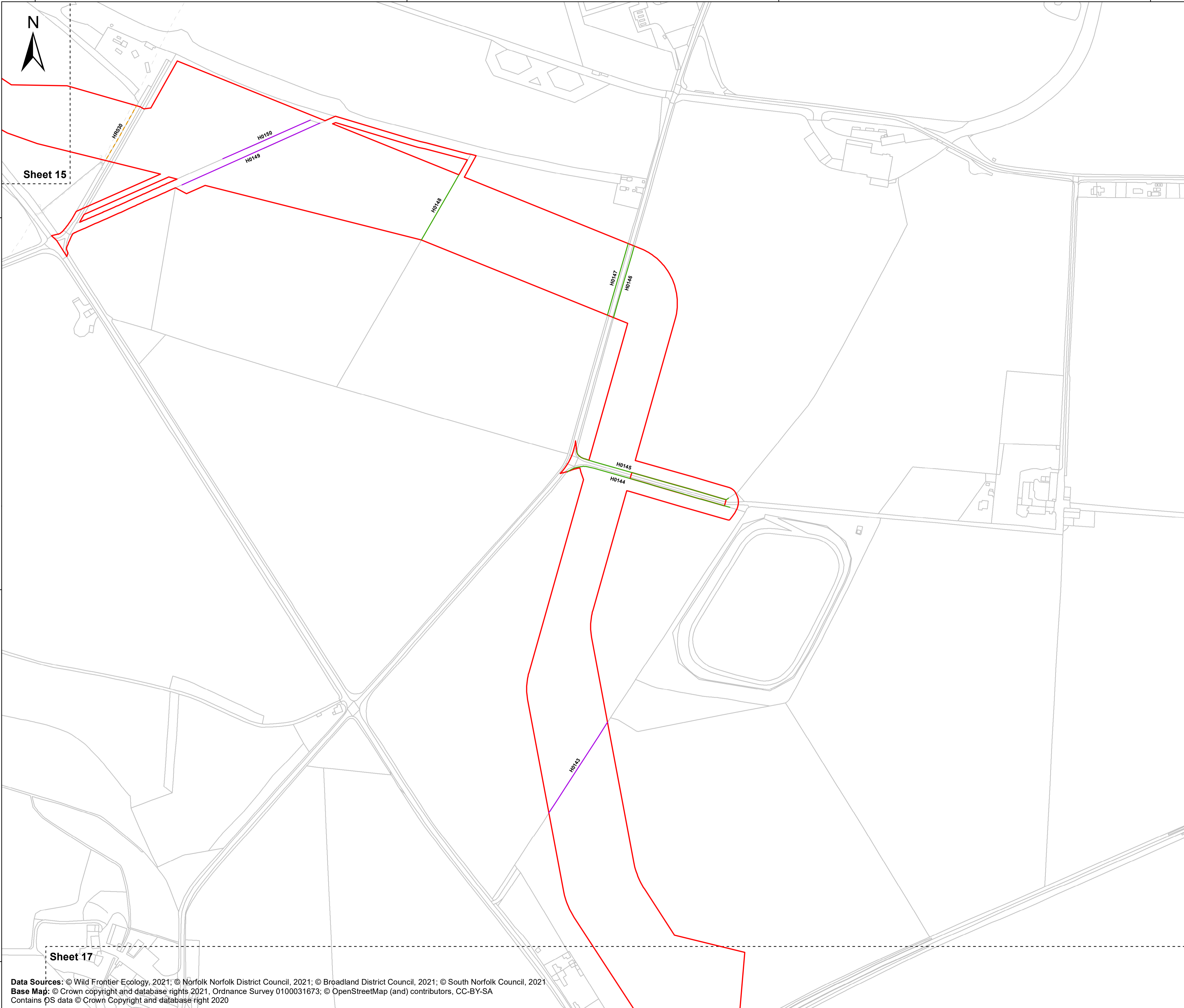
Equinor Doc. no.: C282-RH-Z-GA-00004

D	03/03/2023	Fourth Issue	DE	CS	SM
C	05/01/2023	Third Issue	GC	CS	SM
B	19/08/2022	Second Issue	GC	CS	SM
A	21/04/2022	First Issue	AZ	CS	SM
REV	DATE	STATUS	DRW	CHK	APR

Sheet 16



614000 614500 615000 615500



Sheet 15

Sheet 17

326500

326000

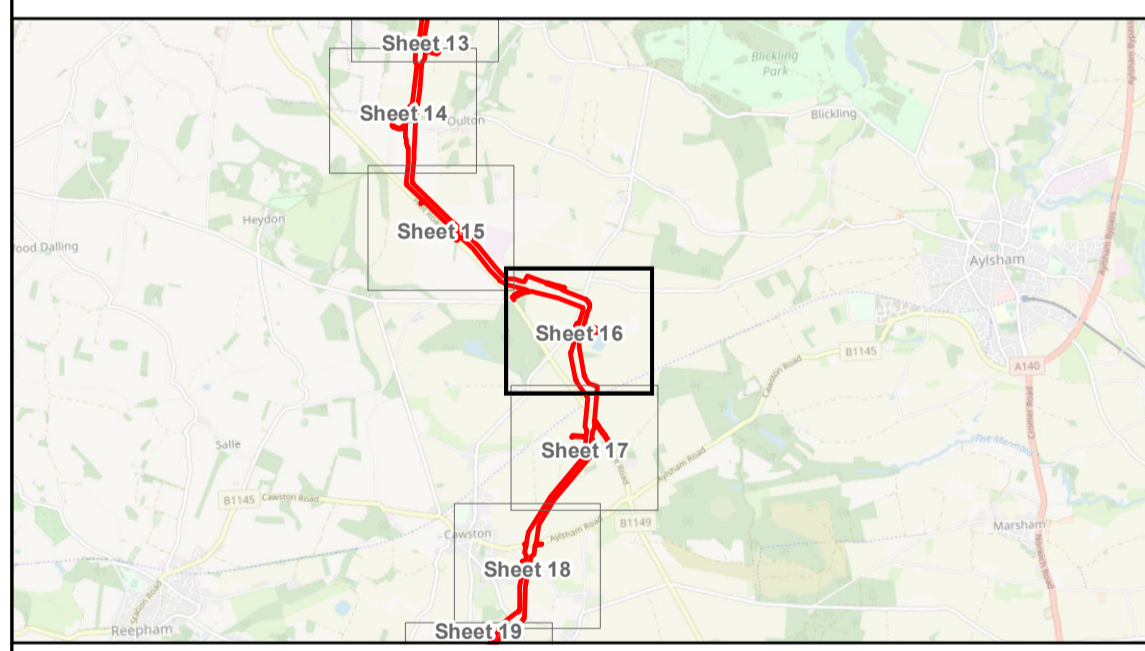
325500

Sheringham Shoal and Dudgeon Extension Projects

Title:
Tree Preservation Order and Hedgerow Plan
 Sheet 16 of 40

APFP Regulations Reference: 5(2)(o)
 Application Doc. no.: 2.12

- Legend:**
- Order Limits
 - Sheet Boundary
 - Important hedgerow crossed via trenchless crossing
 - Removal of potentially important hedgerow
 - Hedgerow crossed via trenchless crossing



Coordinate Reference System: British National Grid
 Transformation WGS84: OSGB_1936_To_WGS_1984_7

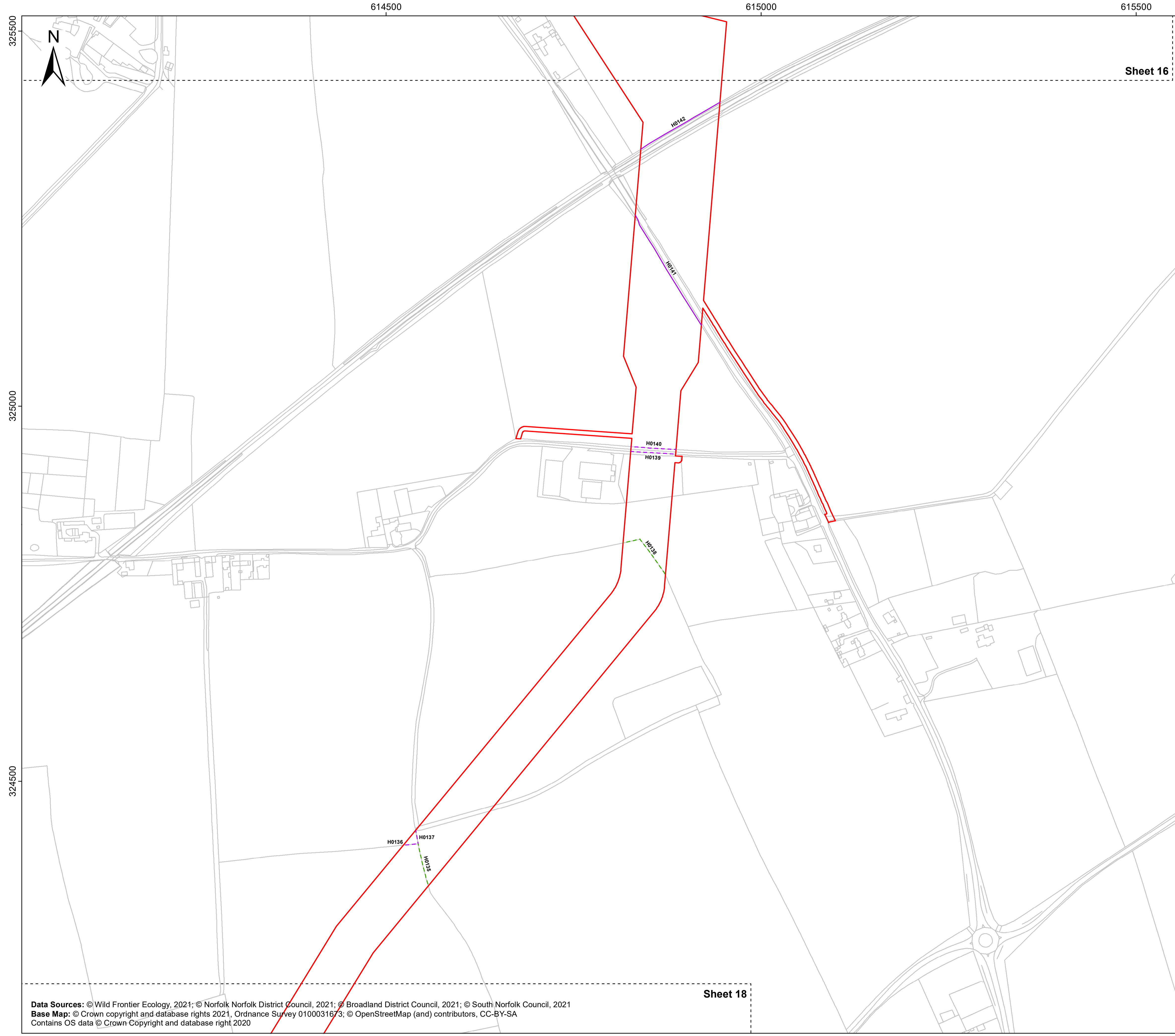
Scale: 1:2,500 Scale at size: A1

Equinor Doc. no.: C282-RH-Z-GA-00004

REV	DATE	STATUS	DRW	CHK	APR
D	03/03/2023	Fourth Issue	DE	CS	SM
C	05/01/2023	Third Issue	GC	CS	SM
B	19/08/2022	Second Issue	GC	CS	SM
A	21/04/2022	First Issue	AZ	CS	SM

Data Sources: © Wild Frontier Ecology, 2021; © Norfolk Norfolk District Council, 2021; © Broadland District Council, 2021; © South Norfolk Council, 2021
Base Map: © Crown copyright and database rights 2021, Ordnance Survey 0100031673; © OpenStreetMap (and) contributors, CC-BY-SA
 Contains OS data © Crown Copyright and database right 2020



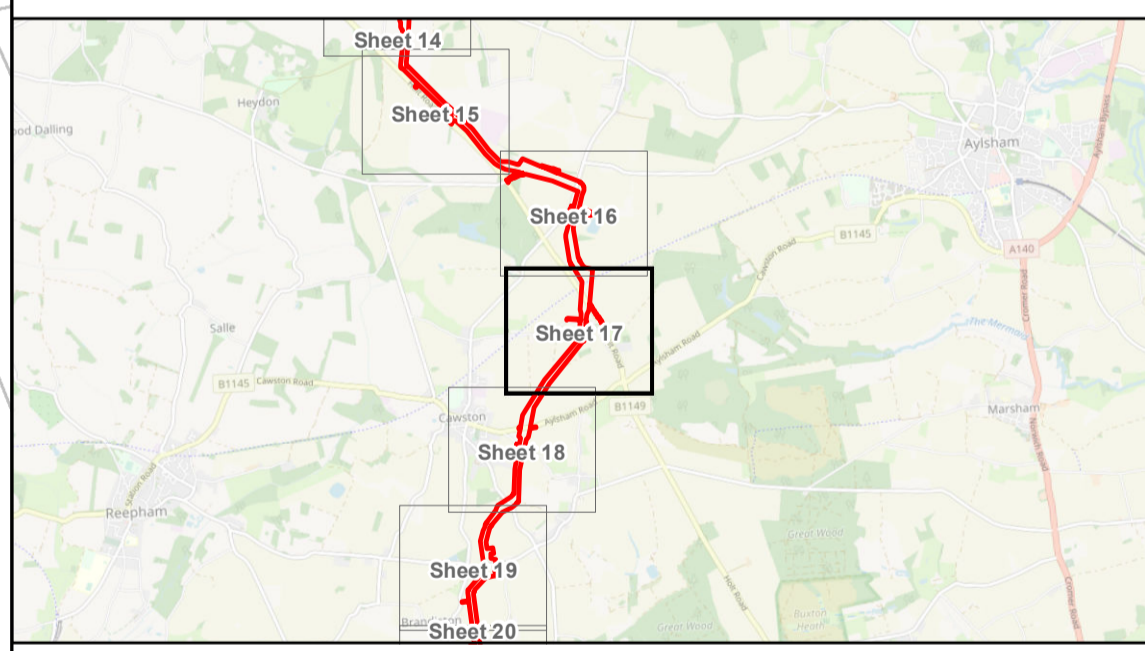


Sheringham Shoal and Dudgeon Extension Projects

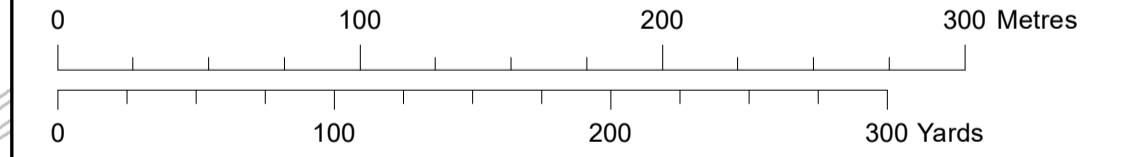
Title:
**Tree Preservation Order
 and Hedgerow Plan**
 Sheet 17 of 40

APFP Regulations Reference: 5(2)(o)
 Application Doc. no.: 2.12

- Legend:
- Order Limits
 - Sheet Boundary
 - Important hedgerow crossed via trenchless crossing
 - Removal of important hedgerow
 - Removal of hedgerow



Coordinate Reference System: British National Grid
 Transformation OSGB_1936_To_WGS_1984_7



Scale: 1:2,500 Scale at size: A1

Equinor Doc. no.: C282-RH-Z-GA-00004

D	03/03/2023	Fourth Issue	DE	CS	SM
C	05/01/2023	Third Issue	GC	CS	SM
B	19/08/2022	Second Issue	GC	CS	SM
A	21/04/2022	First Issue	AZ	CS	SM
REV	DATE	STATUS	DRW	CHK	APR

Data Sources: © Wild Frontier Ecology, 2021; © Norfolk Norfolk District Council, 2021; © Broadland District Council, 2021; © South Norfolk Council, 2021
 Base Map: © Crown copyright and database rights 2021, Ordnance Survey 0100031673; © OpenStreetMap (and) contributors, CC-BY-SA
 Contains OS data © Crown Copyright and database right 2020

Sheet 18



613500

614000

614500

Sheet 17

Sheet 19

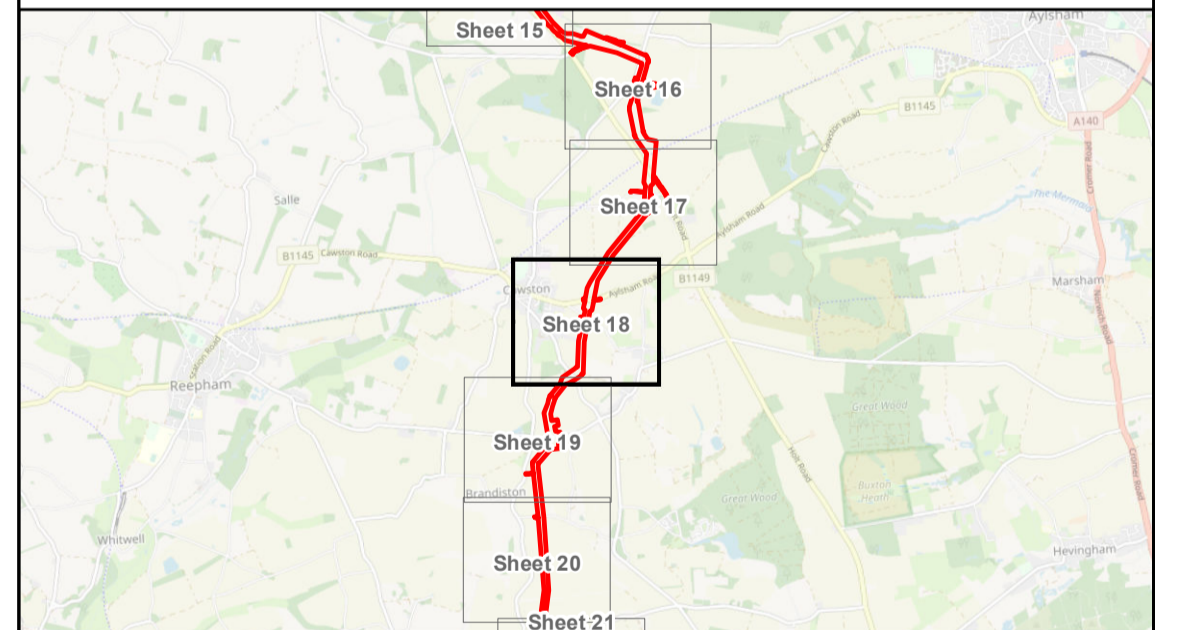
Sheringham Shoal and Dudgeon Extension Projects

Title:
**Tree Preservation Order
and Hedgerow Plan**
Sheet 18 of 40

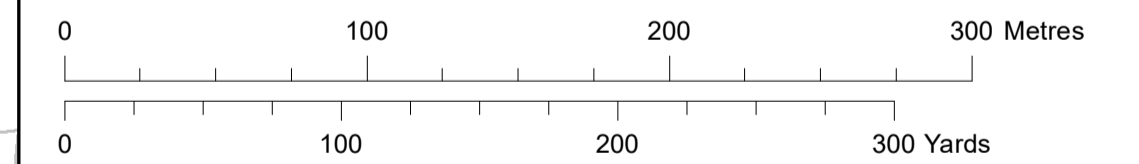
APFP Regulations Reference: 5(2)(o)
Application Doc. no.: 2.12

Legend:

- Order Limits
- Sheet Boundary
- No interaction with important hedgerow
- Important hedgerow crossed via trenchless crossing
- Removal of important hedgerow
- Potentially important hedgerow crossed via trenchless crossing
- Removal of hedgerow



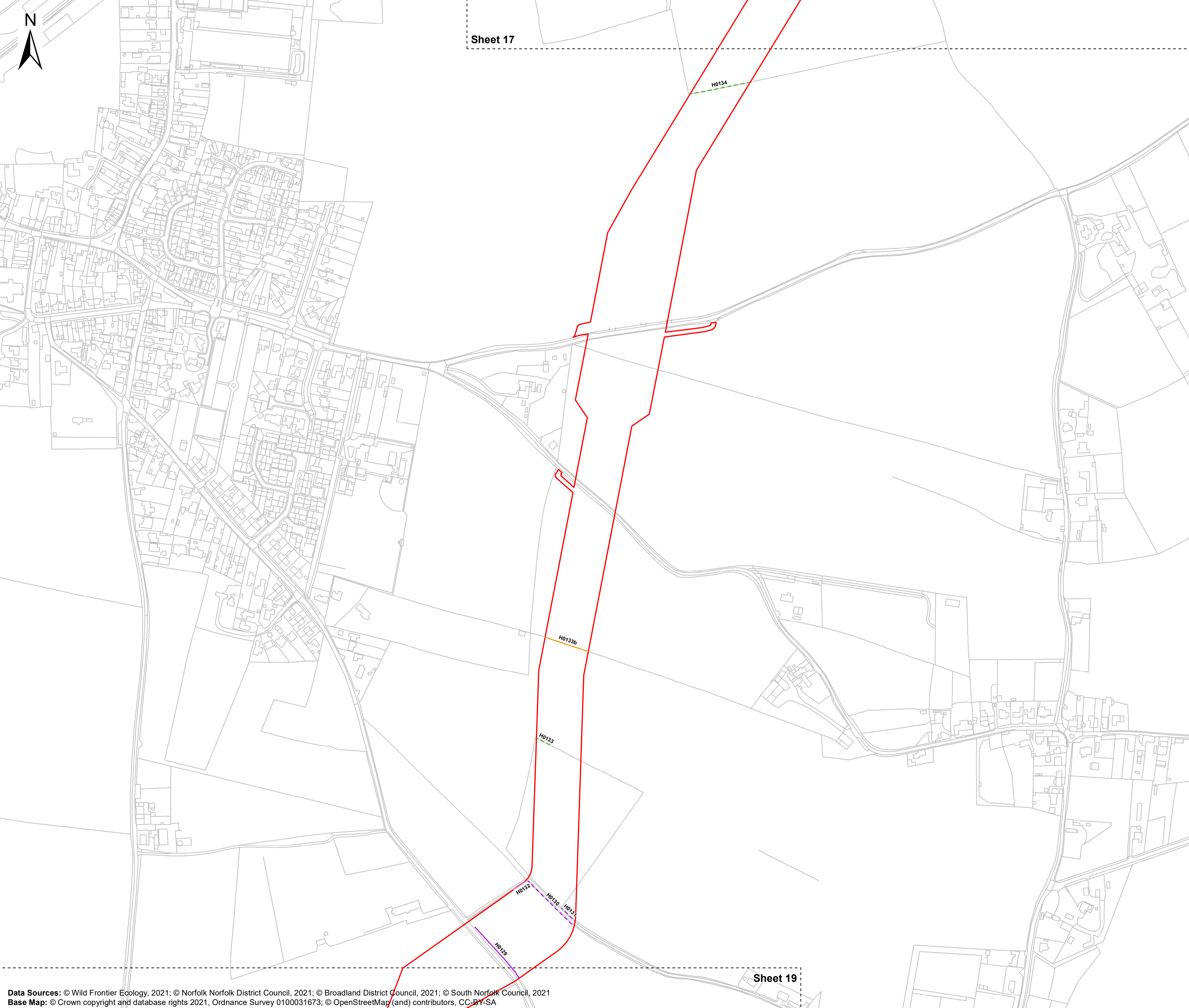
Coordinate Reference System: British National Grid
Transformation WGS84: OSGB_1936_To_WGS_1984_7



Scale: 1:2,500 Scale at size: A1

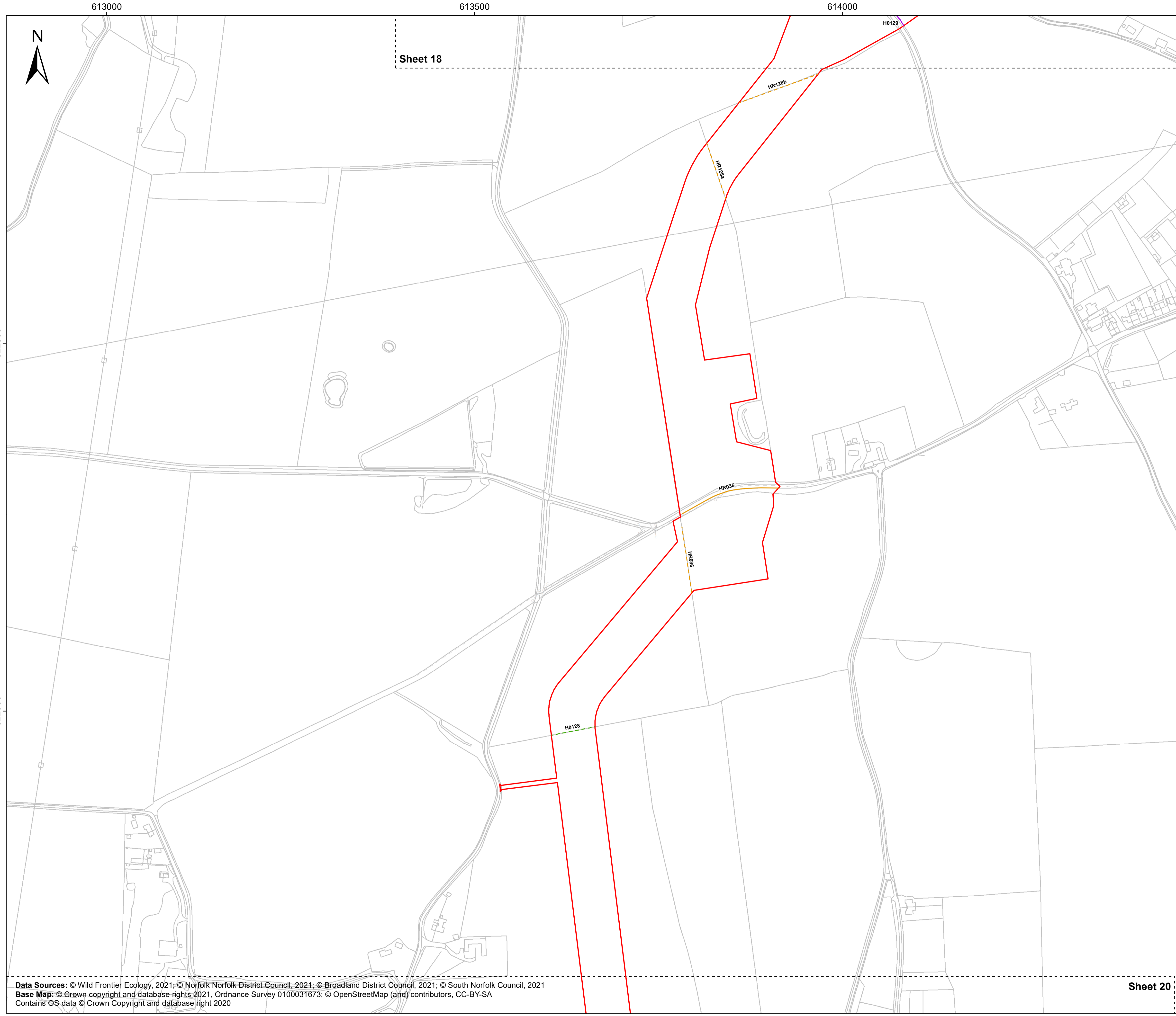
Equinor Doc. no.: C282-RH-Z-GA-00004

D	03/03/2023	Fourth Issue	DE	CS	SM
C	05/01/2023	Third Issue	GC	CS	SM
B	19/08/2022	Second Issue	GC	CS	SM
A	21/04/2022	First Issue	AZ	CS	SM
REV	DATE	STATUS	DRW	CHK	APR



Data Sources: © Wild Frontier Ecology, 2021; © Norfolk Norfolk District Council, 2021; © Broadland District Council, 2021; © South Norfolk Council, 2021
Base Map: © Crown copyright and database rights 2021, Ordnance Survey 0100031673; © OpenStreetMap (and) contributors, CC-BY-SA
Contains OS data © Crown Copyright and database right 2020



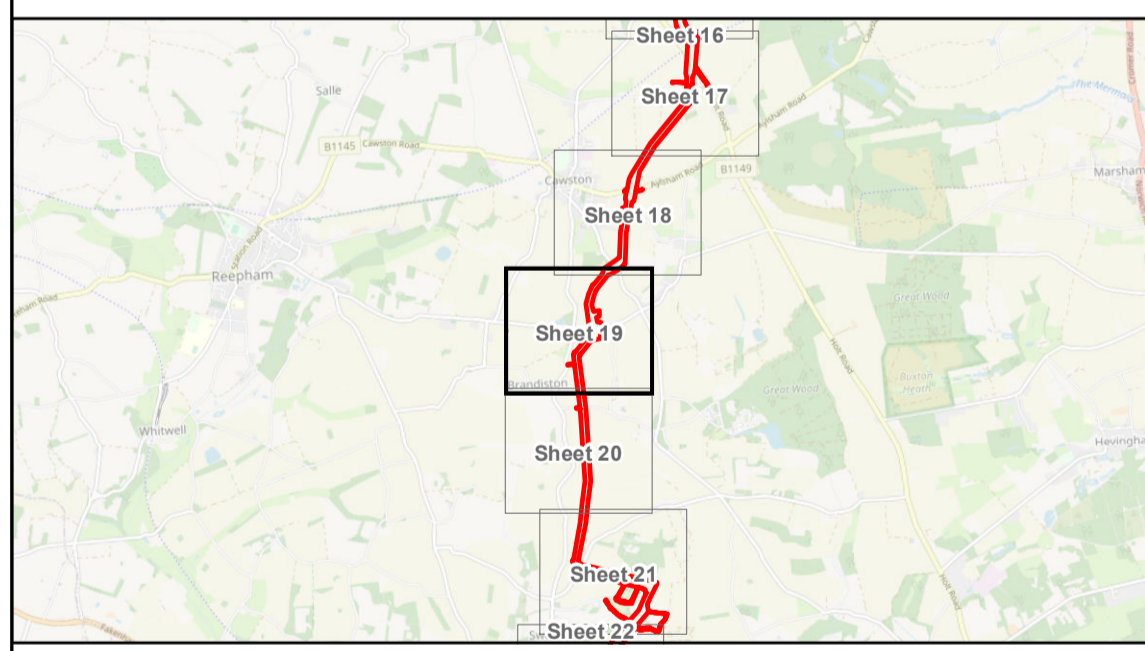


Sheringham Shoal and Dudgeon Extension Projects

Title:
**Tree Preservation Order
 and Hedgerow Plan**
 Sheet 19 of 40

APFP Regulations Reference: 5(2)(o)
 Application Doc. no.: 2.12

- Legend:
- Order Limits
 - Sheet Boundary
 - Important hedgerow crossed via trenchless crossing
 - Potentially important hedgerow crossed via trenchless crossing
 - Removal of potentially important hedgerow
 - Removal of hedgerow



Coordinate Reference System: British National Grid
 Transformation WGS84: OSGB_1936_To_WGS_1984_7

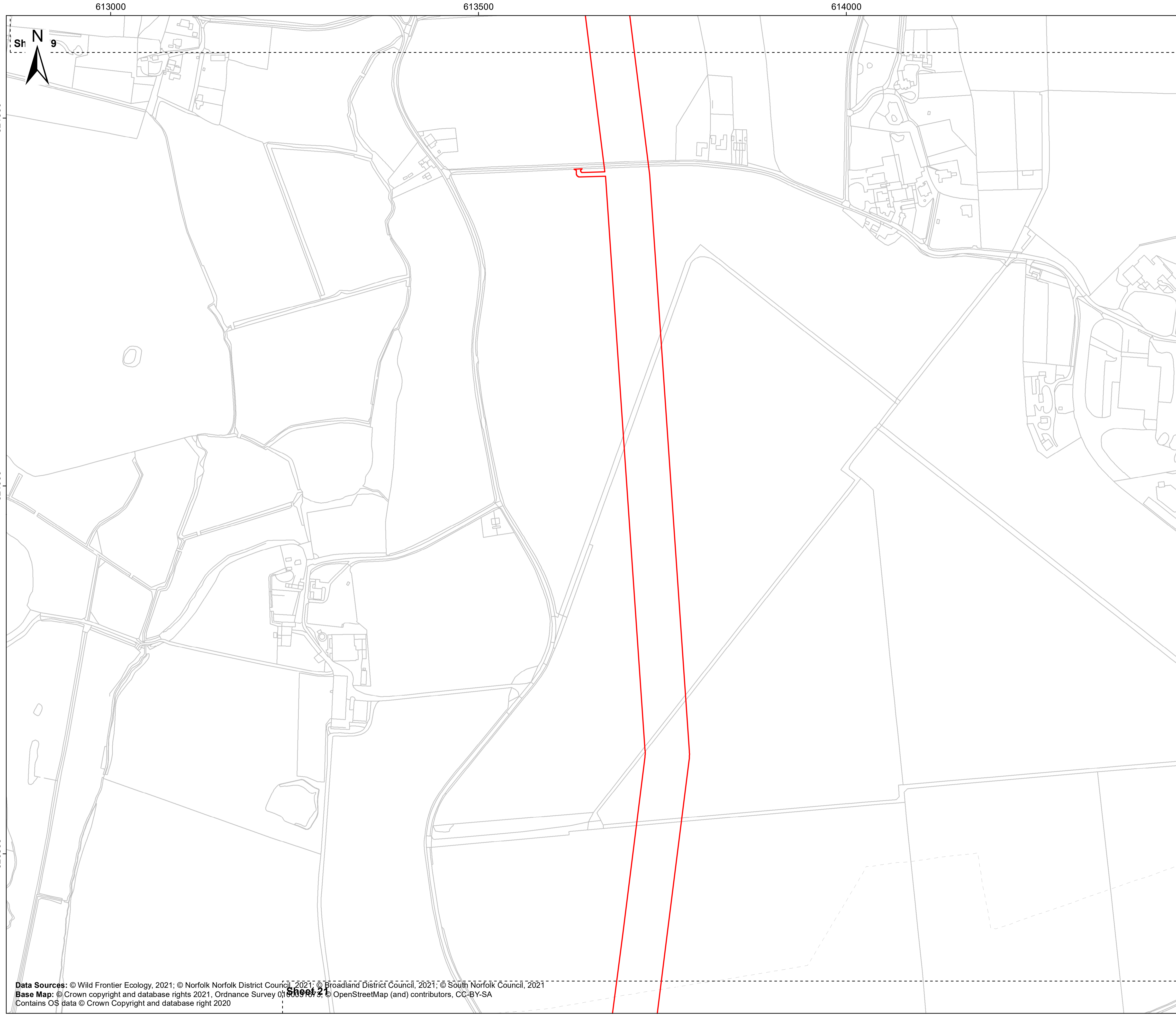
Scale: 1:2,500 Scale at size: A1

Equinor Doc. no.: C282-RH-Z-GA-00004

D	03/03/2023	Fourth Issue	DE	CS	SM
C	05/01/2023	Third Issue	GC	CS	SM
B	19/08/2022	Second Issue	GC	CS	SM
A	21/04/2022	First Issue	AZ	CS	SM
REV	DATE	STATUS	DRW	CHK	APR

Data Sources: © Wild Frontier Ecology, 2021; © Norfolk Norfolk District Council, 2021; © Broadland District Council, 2021; © South Norfolk Council, 2021
 Base Map: © Crown copyright and database rights 2021, Ordnance Survey 0100031673; © OpenStreetMap (and) contributors, CC-BY-SA
 Contains OS data © Crown Copyright and database right 2020





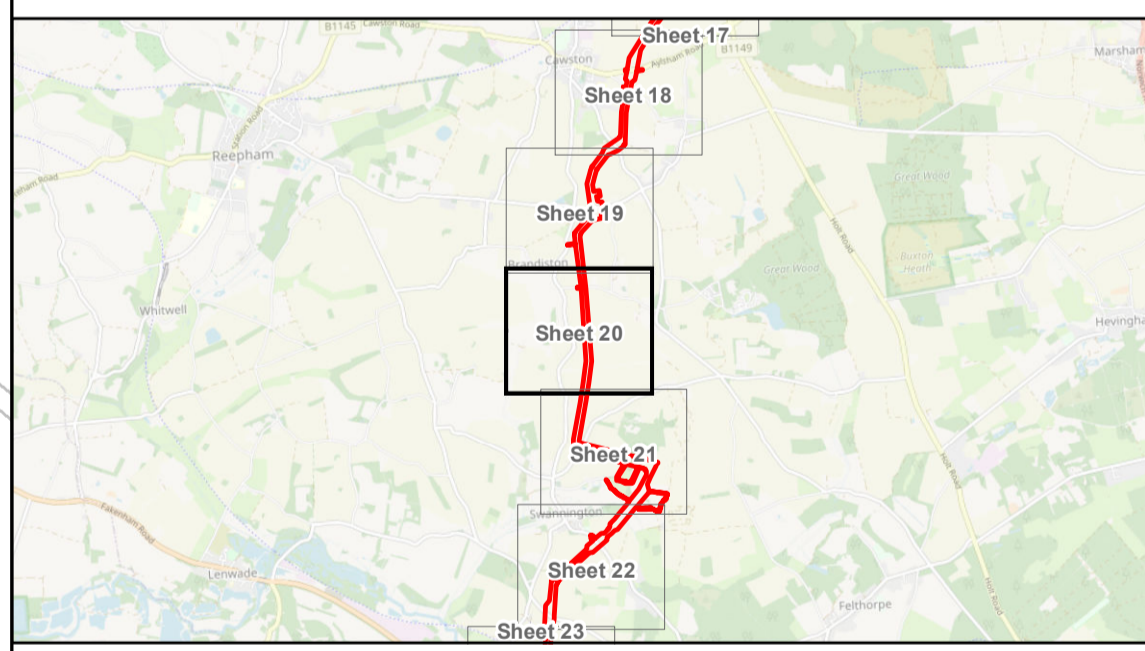
Sheringham Shoal and Dudgeon Extension Projects

Title:
**Tree Preservation Order
 and Hedgerow Plan**
 Sheet 20 of 40

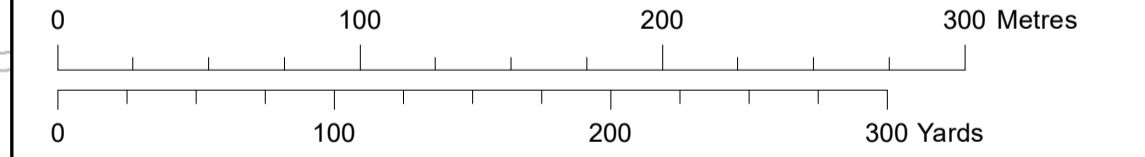
APFP Regulations Reference: 5(2)(o)
 Application Doc. no.: 2.12

Legend:

- Order Limits
- Sheet Boundary



Coordinate Reference System: British National Grid
 Transformation WGS84: OSGB_1936_To_WGS_1984_7



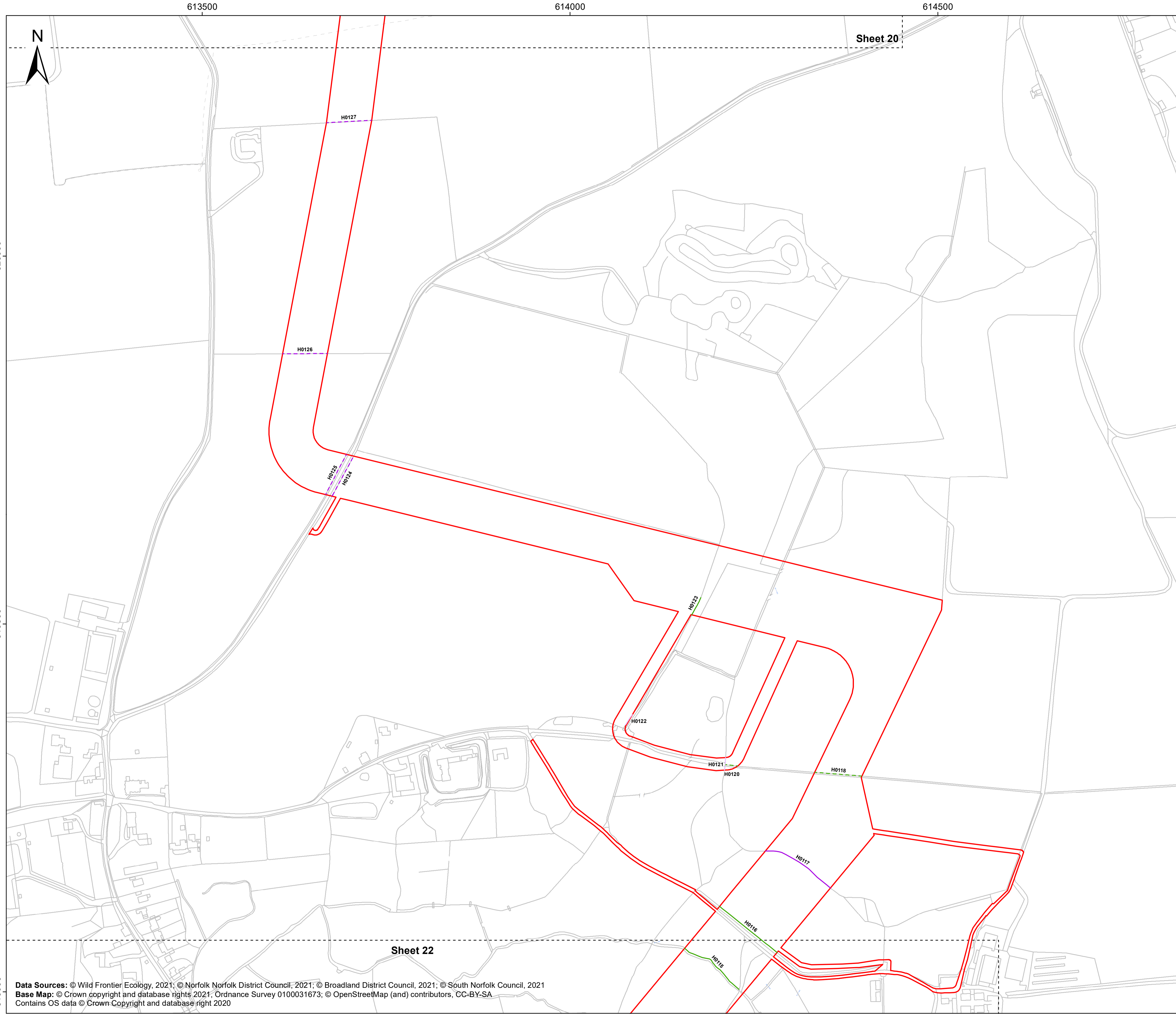
Scale: 1:2,500 Scale at size: A1

Equinor Doc. no.: C282-RH-Z-GA-00004

D	03/03/2023	Fourth Issue	DE	CS	SM
C	05/01/2023	Third Issue	GC	CS	SM
B	19/08/2022	Second Issue	GC	CS	SM
A	21/04/2022	First Issue	AZ	CS	SM
REV	DATE	STATUS	DRW	CHK	APR

Data Sources: © Wild Frontier Ecology, 2021; © Norfolk Norfolk District Council, 2021; © Broadland District Council, 2021; © South Norfolk Council, 2021
Base Map: © Crown copyright and database rights 2021, Ordnance Survey 010001973, © OpenStreetMap (and) contributors, CC-BY-SA
 Contains OS data © Crown Copyright and database right 2020



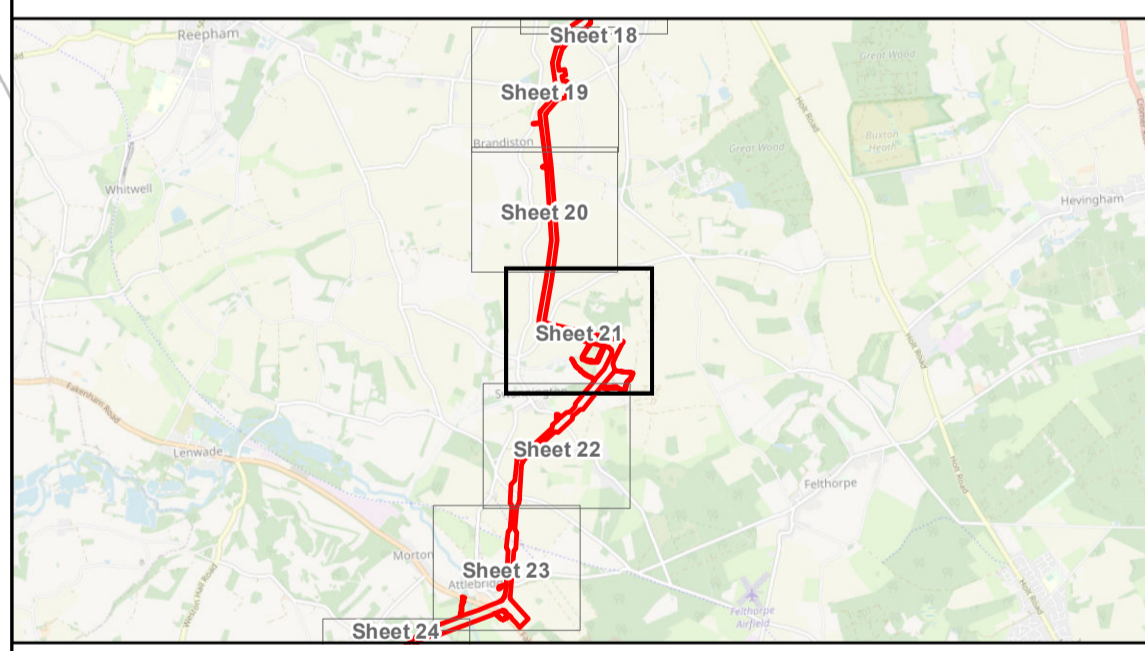


Sheringham Shoal and Dudgeon Extension Projects

Title:
**Tree Preservation Order
 and Hedgerow Plan**
 Sheet 21 of 40

APFP Regulations Reference: 5(2)(o)
 Application Doc. no.: 2.12

- Legend:
- Order Limits
 - Sheet Boundary
 - No interaction with important
 - Important hedgerow crossed via trenchless
 - Removal of important
 - Hedgerow crossed via trenchless
 - Removal of



Coordinate Reference System: British National Grid
 Transformation WGS84: OSGB_1936_To_WGS_1984_7

Scale: 1:2,500 Scale at size: A1

Equinor Doc. no.: C282-RH-Z-GA-00004

REV	DATE	STATUS	DRW	CHK	APR
D	03/03/2023	Fourth Issue	DE	CS	SM
C	05/01/2023	Third Issue	GC	CS	SM
B	19/08/2022	Second Issue	GC	CS	SM
A	21/04/2022	First Issue	AZ	CS	SM



Data Sources: © Wild Frontier Ecology, 2021; © Norfolk Norfolk District Council, 2021; © Broadland District Council, 2021; © South Norfolk Council, 2021
Base Map: © Crown copyright and database rights 2021. Ordnance Survey 0100031673; © OpenStreetMap (and) contributors, CC-BY-SA
 Contains OS data © Crown Copyright and database right 2020

613000 613500 614000 614500

319000

318500

318000



Sheet 21

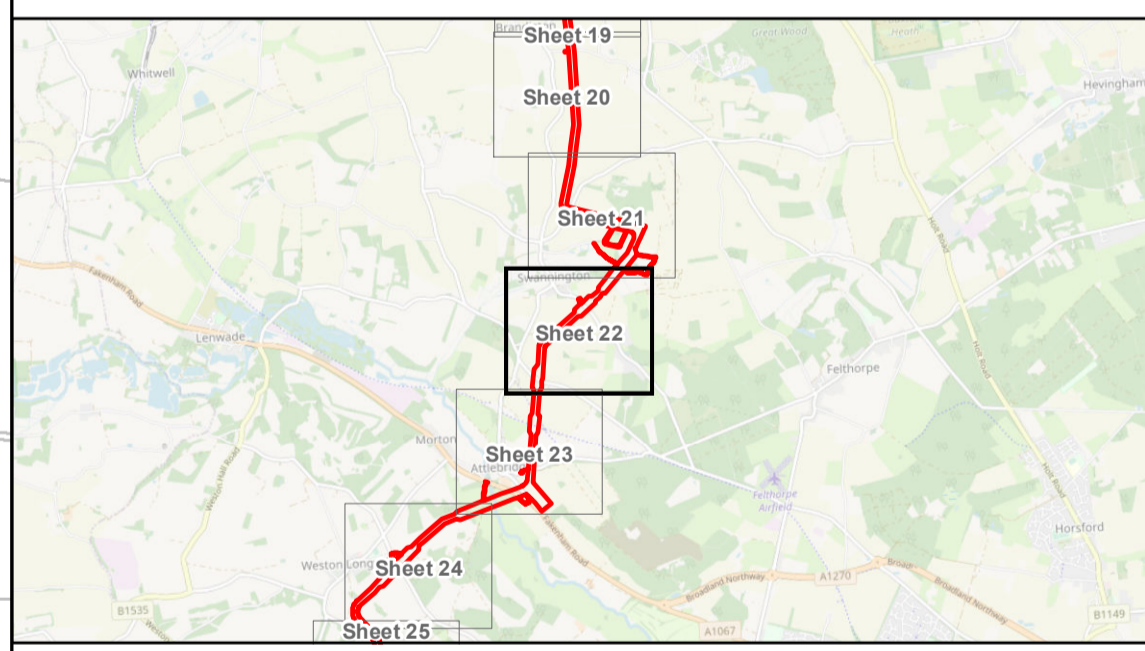
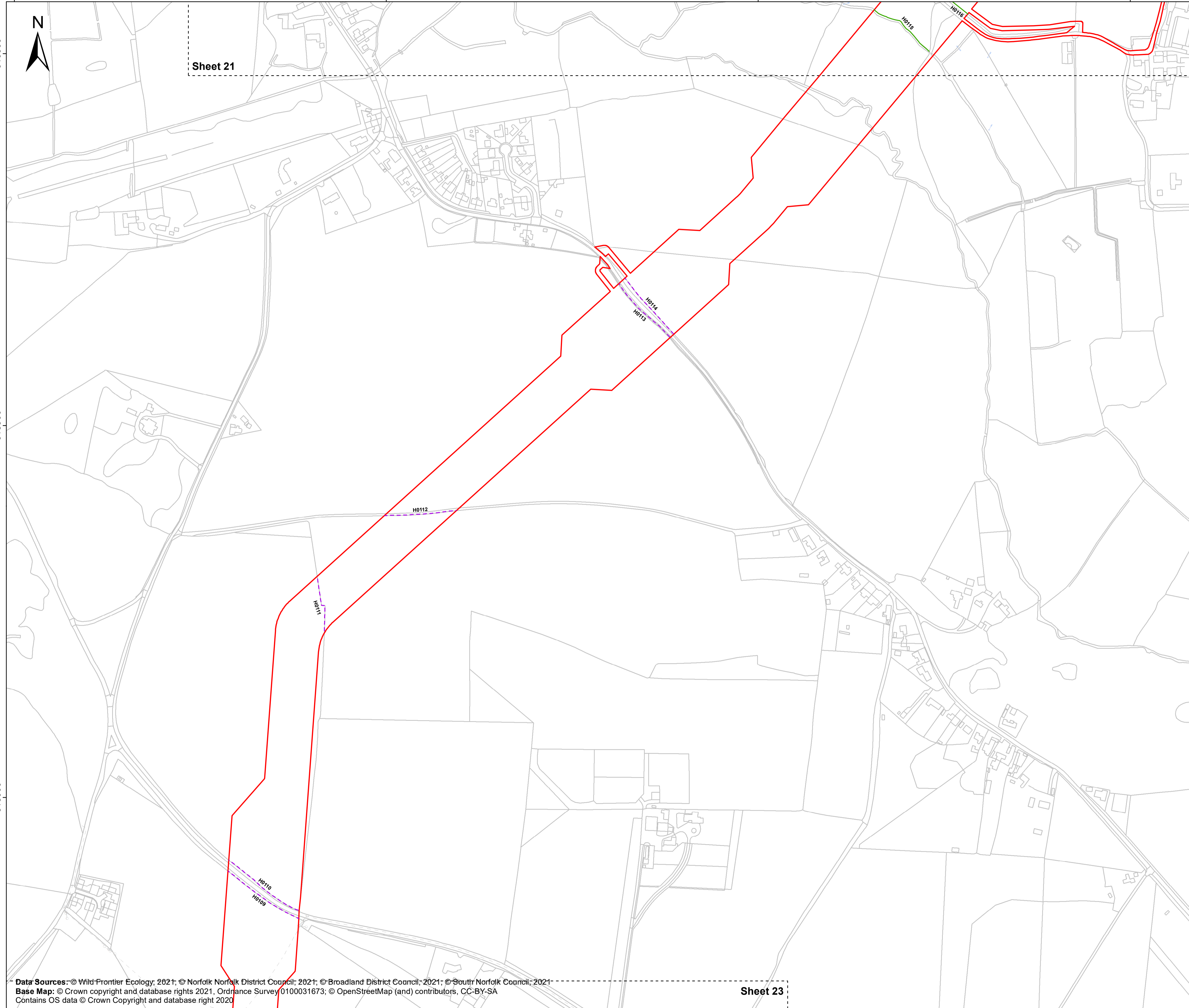
Sheringham Shoal and Dudgeon Extension Projects

Title:
Tree Preservation Order
and Hedgerow Plan
Sheet 22 of 40

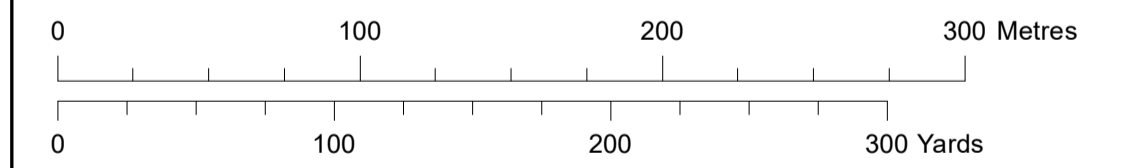
APFP Regulations Reference: 5(2)(o)
Application Doc. no.: 2.12

Legend:

- Order Limits
- Sheet Boundary
- Removal of important hedgerow
- Hedgerow crossed via trenchless crossing



Coordinate Reference System: British National Grid
Transformation WGS84: OSGB_1936_To_WGS_1984_7



Scale: 1:2,500 Scale at size: A1

Equinor Doc. no.: C282-RH-Z-GA-00004

D	03/03/2023	Fourth Issue	DE	CS	SM
C	05/01/2023	Third Issue	GC	CS	SM
B	19/08/2022	Second Issue	GC	CS	SM
A	21/04/2022	First Issue	AZ	CS	SM
REV	DATE	STATUS	DRW	CHK	APR

Data Sources: © Wild Frontier Ecology, 2021; © Norfolk Norfolk District Council, 2021; © Broadland District Council, 2021; © South Norfolk Council, 2021
Base Map: © Crown copyright and database rights 2021, Ordnance Survey 0100031673; © OpenStreetMap (and) contributors, CC-BY-SA
Contains OS data © Crown Copyright and database right 2020

Sheet 23



612500

613000

613500

614000



Sheet 22

Sheringham Shoal and Dudgeon Extension Projects

Title:
Tree Preservation Order
and Hedgerow Plan
Sheet 23 of 40

APFP Regulations Reference: 5(2)(o)
Application Doc. no.: 2.12

Legend:

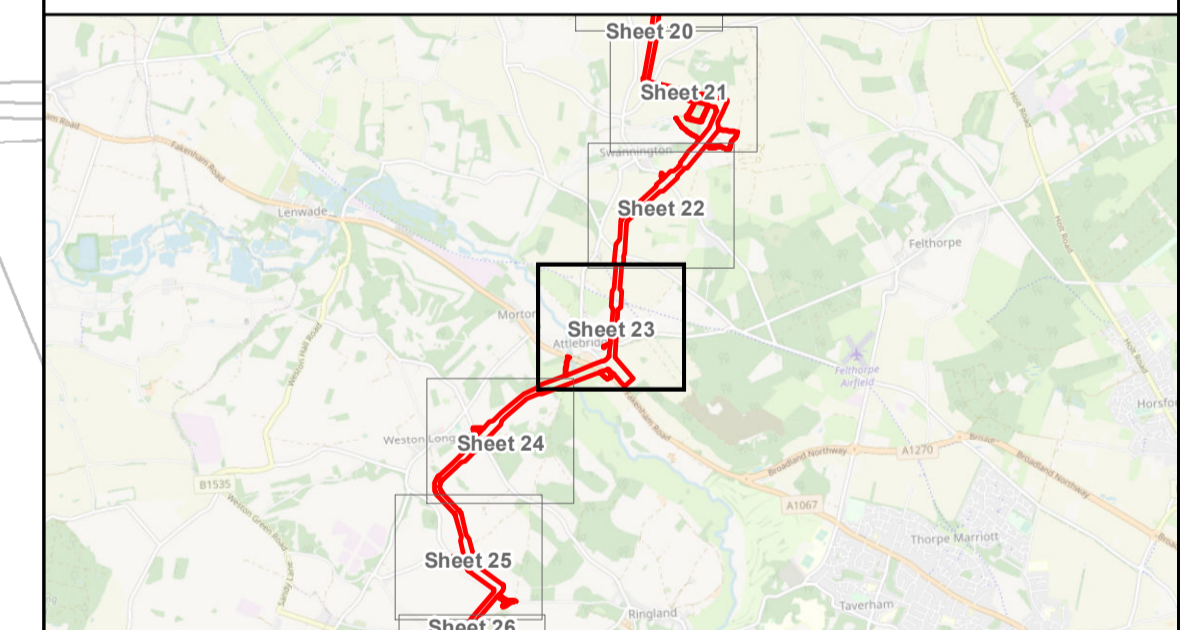
- Order Limits
- Sheet Boundary
- Important hedgerow crossed via trenchless crossing
- Removal of important hedgerow

317500

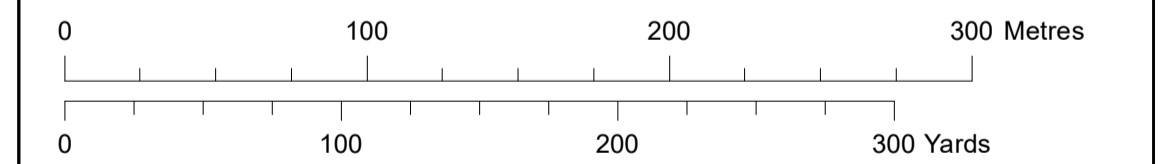
317000

316500

Sheet 24



Coordinate Reference System: British National Grid
Transformation WGS84: OSGB_1936_To_WGS_1984_7



Scale: 1:2,500 Scale at size: A1

Equinor Doc. no.: C282-RH-Z-GA-00004

D	03/03/2023	Fourth Issue	DE	CS	SM
C	05/01/2023	Third Issue	GC	CS	SM
B	19/08/2022	Second Issue	GC	CS	SM
A	21/04/2022	First Issue	AZ	CS	SM
REV	DATE	STATUS	DRW	CHK	APR

Data Sources: © Wild Frontier Ecology, 2021; © Norfolk Norfolk District Council, 2021; © Broadland District Council, 2021; © South Norfolk Council, 2021
Base Map: © Crown copyright and database rights 2021, Ordnance Survey 0100031673; © OpenStreetMap (and) contributors, CC-BY-SA
Contains OS data © Crown Copyright and database right 2020



611500

612000

612500

316500

316000

315500






Sheringham Shoal and Dudgeon Extension Projects

Title:
Tree Preservation Order
and Hedgerow Plan
Sheet 24 of 40

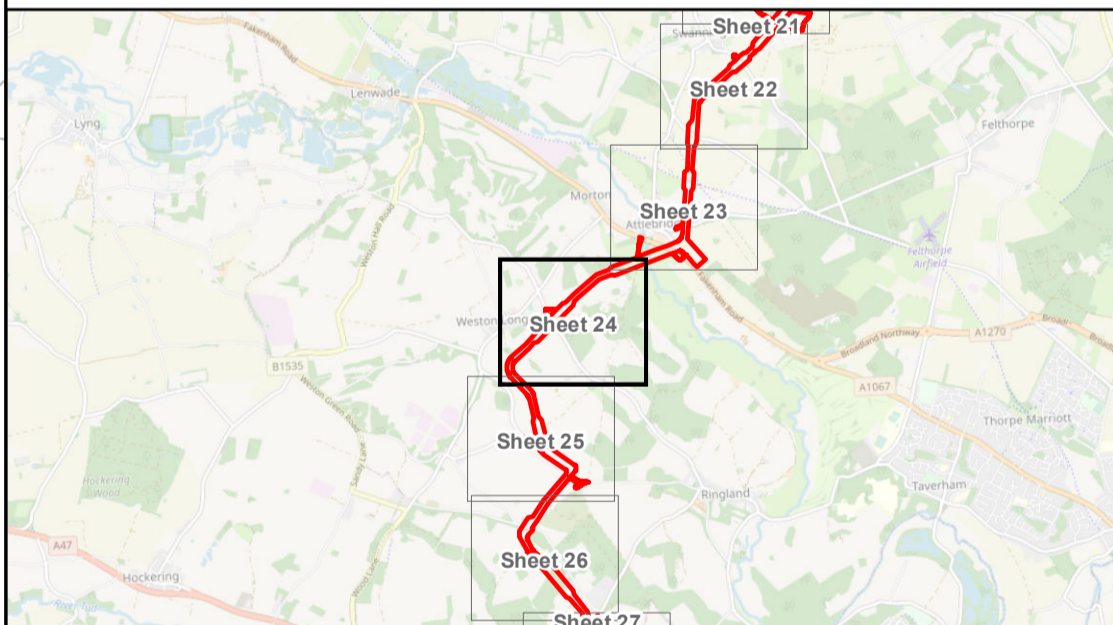
APFP Regulations Reference: 5(2)(o)
Application Doc. no.: 2.12

Legend:

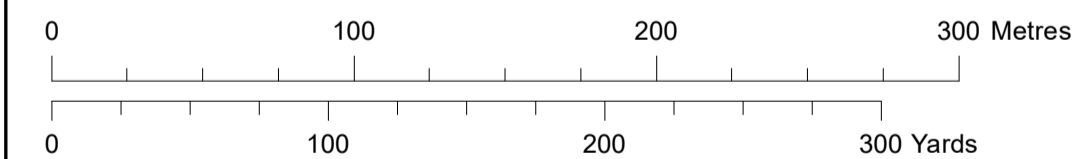
-  Order Limits
-  Sheet Boundary
-  Removal of important hedgerow

Sheet 23

Sheet 25



Coordinate Reference System: British National Grid
Transformation OSGB_1936_To_WGS_1984_7



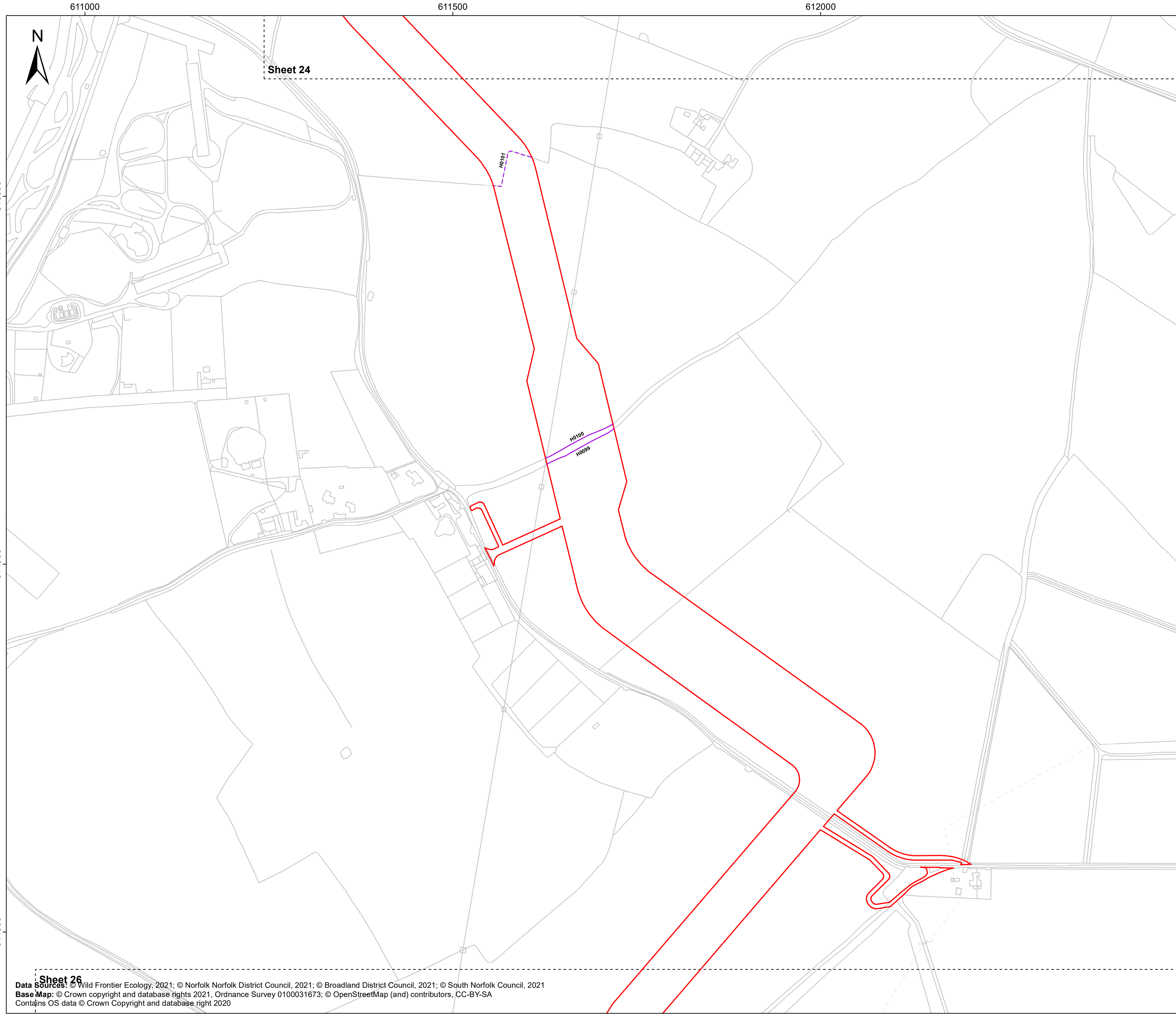
Scale: 1:2,500 Scale at size: A1

Equinor Doc. no.: C282-RH-Z-GA-00004

D	03/03/2023	Fourth Issue	DE	CS	SM
C	05/01/2023	Third Issue	GC	CS	SM
B	19/08/2022	Second Issue	GC	CS	SM
A	21/04/2022	First Issue	AZ	CS	SM
REV	DATE	STATUS	DRW	CHK	APR

Data Sources: © Wild Frontier Ecology, 2021; © Norfolk Norfolk District Council, 2021; © Broadland District Council, 2021; © South Norfolk Council, 2021
Base Map: © Crown copyright and database rights 2021, Ordnance Survey 0100031673; © OpenStreetMap (and) contributors, CC-BY-SA
Contains OS data © Crown Copyright and database right 2020



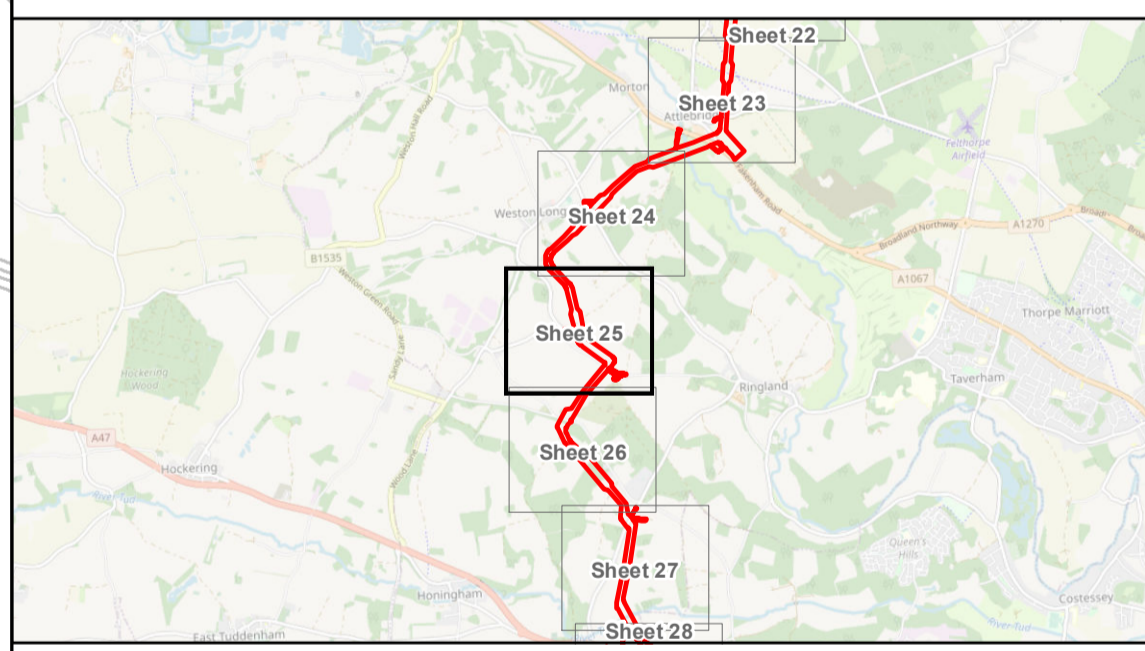


Sheringham Shoal and Dudgeon Extension Projects

Title:
**Tree Preservation Order
 and Hedgerow Plan**
 Sheet 25 of 40

APFP Regulations Reference: 5(2)(o)
 Application Doc. no.: 2.12

- Legend:
- Order Limits
 - Sheet Boundary
 - Important hedgerow crossed via trenchless crossing
 - Removal of important hedgerow



Coordinate Reference System: British National Grid
 Transformation WGS84: OSGB_1936_To_WGS_1984_7

Scale: 1:2,500 Scale at size: A1

Equinor Doc. no.: C282-RH-Z-GA-00004

D	03/03/2023	Fourth Issue	DE	CS	SM
C	05/01/2023	Third Issue	GC	CS	SM
B	19/08/2022	Second Issue	GC	CS	SM
A	21/04/2022	First Issue	AZ	CS	SM
REV	DATE	STATUS	DRW	CHK	APR

Sheet 26
 Data Sources: © Wild Frontier Ecology, 2021; © Norfolk Norfolk District Council, 2021; © Broadland District Council, 2021; © South Norfolk Council, 2021
 Base Map: © Crown copyright and database rights 2021, Ordnance Survey 0100031673; © OpenStreetMap (and) contributors, CC-BY-SA
 Contains OS data © Crown Copyright and database right 2020



611000

611500

612000

612500



Sheet 25

Sheringham Shoal and Dudgeon Extension Projects

Title:
Tree Preservation Order
and Hedgerow Plan
Sheet 26 of 40

APFP Regulations Reference: 5(2)(o)
Application Doc. no.: 2.12

Legend:

- Order Limits
- Sheet Boundary
- Removal of important hedgerow

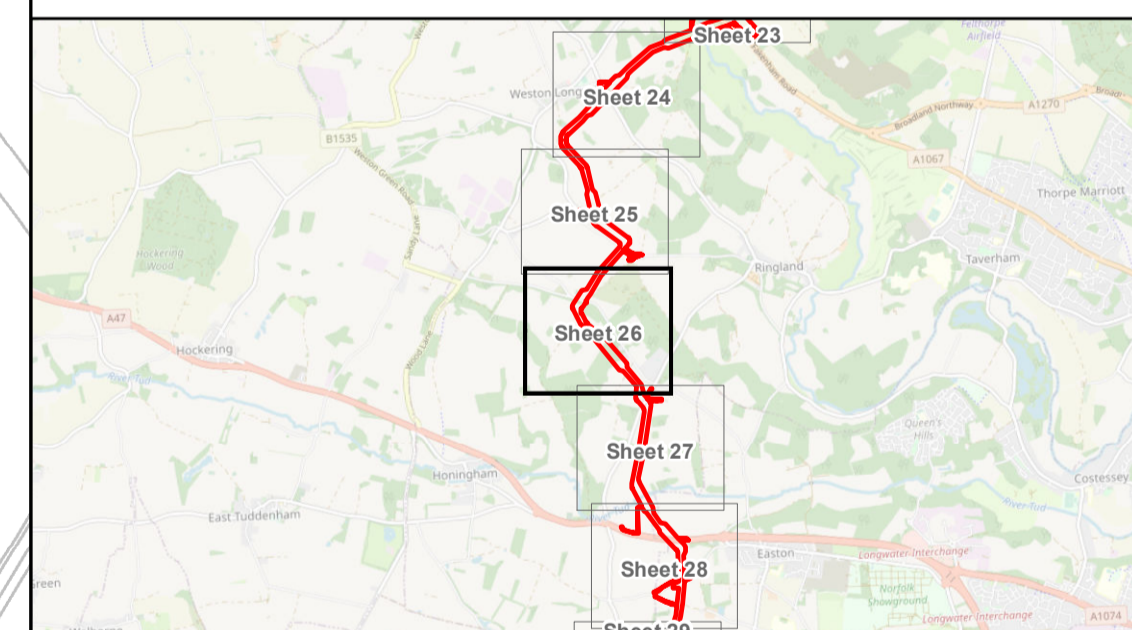
313500

313000

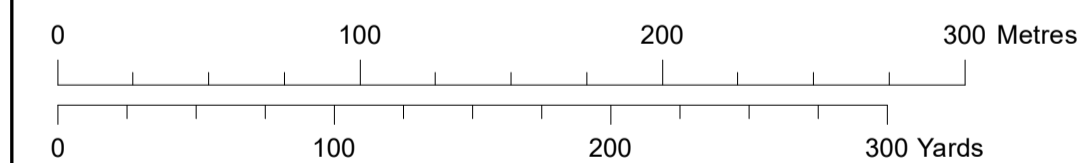
Hedgerow

Hedgerow

Sheet 27



Coordinate Reference System: British National Grid
Transformation OSGB_1936_To_WGS_1984_7



Scale: 1:2,500 Scale at size: A1

Equinor Doc. no.: C282-RH-Z-GA-00004

D	03/03/2023	Fourth Issue	DE	CS	SM
C	05/01/2023	Third Issue	GC	CS	SM
B	19/08/2022	Second Issue	GC	CS	SM
A	21/04/2022	First Issue	AZ	CS	SM
REV	DATE	STATUS	DRW	CHK	APR

Data Sources: © Wild Frontier Ecology, 2021; © Norfolk Norfolk District Council, 2021; © Broadland District Council, 2021; © South Norfolk Council, 2021
Base Map: © Crown copyright and database rights 2021, Ordnance Survey 0100031673; © OpenStreetMap (and) contributors, CC-BY-SA
Contains OS data © Crown Copyright and database right 2020



612000

612500

613000



Sheet 26

312500

312000

311500

Sheet 28





Data Sources: © Wild Frontier Ecology, 2021; © Norfolk Norfolk District Council, 2021; © Broadland District Council, 2021; © South Norfolk Council, 2021
Base Map: © Crown copyright and database rights 2021, Ordnance Survey 0100031673; © OpenStreetMap (and) contributors, CC-BY-SA
Contains OS data © Crown Copyright and database right 2020

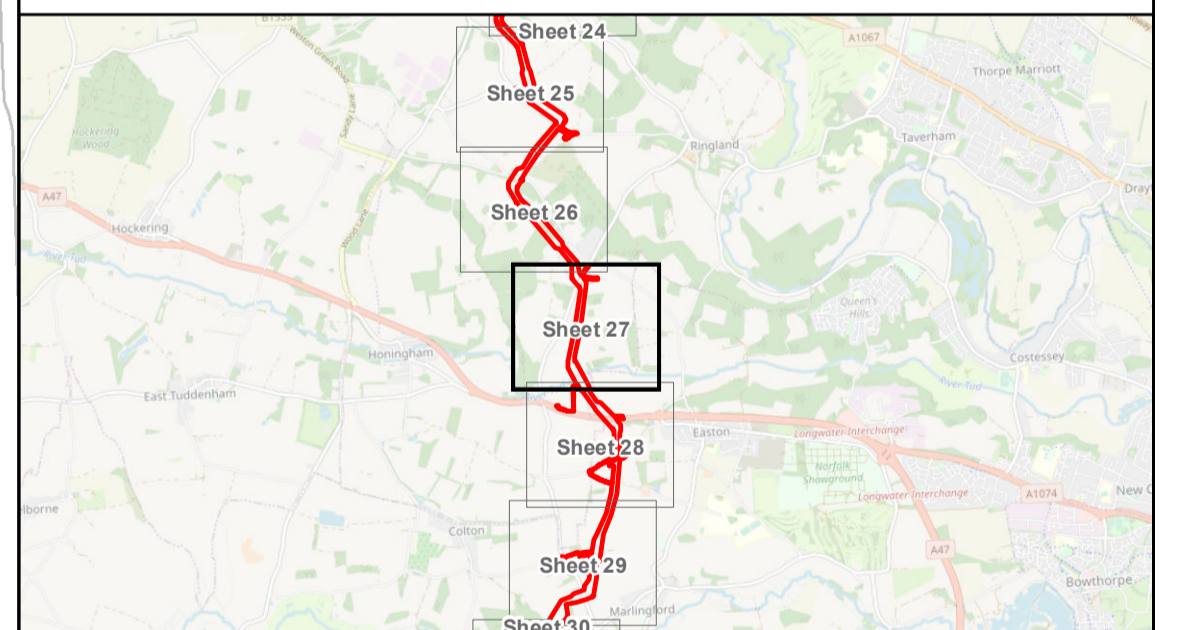
Sheringham Shoal and Dudgeon Extension Projects

Title:
Tree Preservation Order
and Hedgerow Plan
Sheet 27 of 40

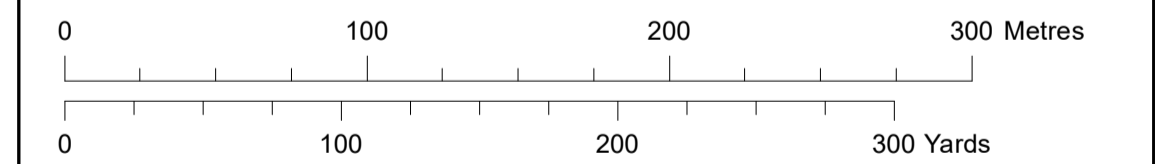
APFP Regulations Reference: 5(2)(o)
Application Doc. no.: 2.12

Legend:

-  Order Limits
-  Sheet Boundary
-  Important hedgerow crossed via trenchless crossing
-  Removal of important hedgerow



Coordinate Reference System: British National Grid
Transformation WGS84: OSGB_1936_To_WGS_1984_7

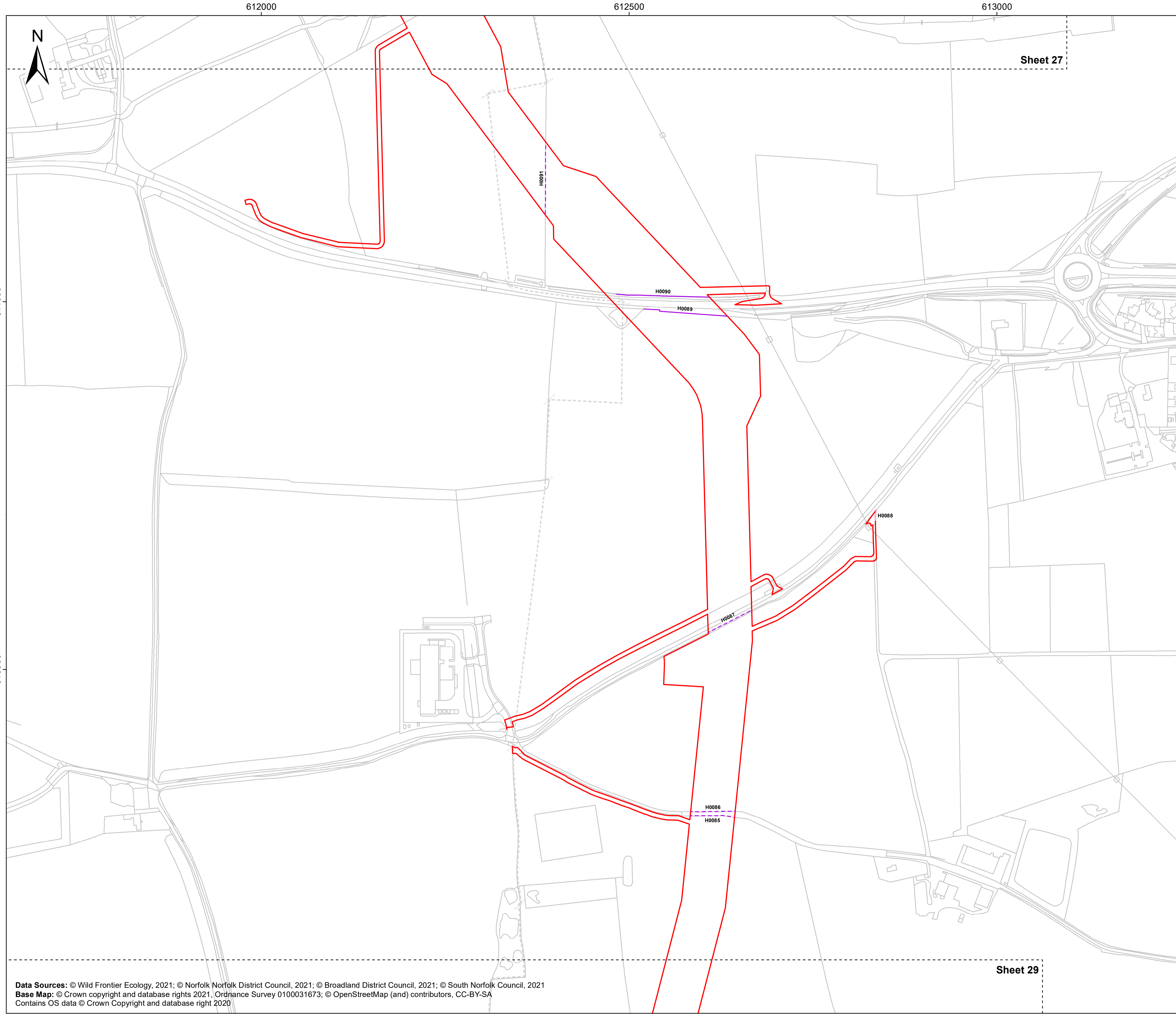


Scale: 1:2,500 Scale at size: A1

Equinor Doc. no.: C282-RH-Z-GA-00004

D	03/03/2023	Fourth Issue	DE	CS	SM
C	05/01/2023	Third Issue	GC	CS	SM
B	19/08/2022	Second Issue	GC	CS	SM
A	21/04/2022	First Issue	AZ	CS	SM
REV	DATE	STATUS	DRW	CHK	APR



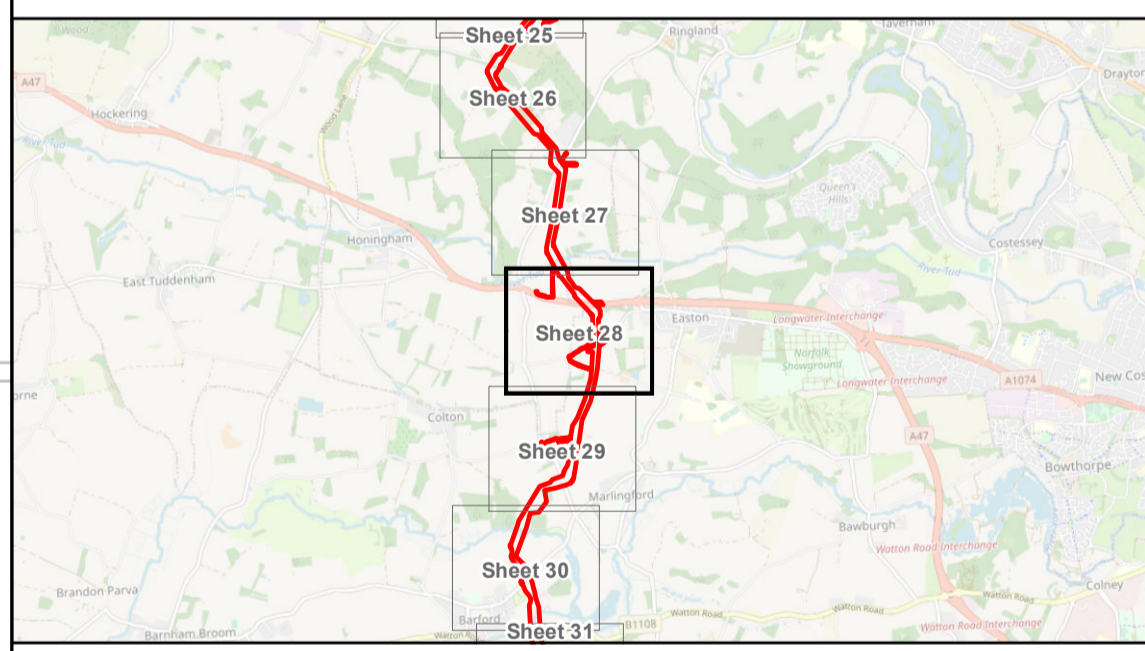


Sheringham Shoal and Dudgeon Extension Projects

Title:
**Tree Preservation Order
 and Hedgerow Plan**
 Sheet 28 of 40

APFP Regulations Reference: 5(2)(o)
 Application Doc. no.: 2.12

- Legend:
- Order Limits
 - Sheet Boundary
 - No interaction with important hedgerow
 - Important hedgerow crossed via trenchless crossing
 - Removal of important hedgerow



Coordinate Reference System: British National Grid
 Transformation WGS84: OSGB_1936_To_WGS_1984_7

Scale: 1:2,500 Scale at size: A1

Equinor Doc. no.: C282-RH-Z-GA-00004

D	03/03/2023	Fourth Issue	DE	CS	SM
C	05/01/2023	Third Issue	GC	CS	SM
B	19/08/2022	Second Issue	GC	CS	SM
A	21/04/2022	First Issue	AZ	CS	SM
REV	DATE	STATUS	DRW	CHK	APR

Data Sources: © Wild Frontier Ecology, 2021; © Norfolk Norfolk District Council, 2021; © Broadland District Council, 2021; © South Norfolk Council, 2021
 Base Map: © Crown copyright and database rights 2021, Ordnance Survey 0100031673; © OpenStreetMap (and) contributors, CC-BY-SA
 Contains OS data © Crown Copyright and database right 2020



Sheet 29

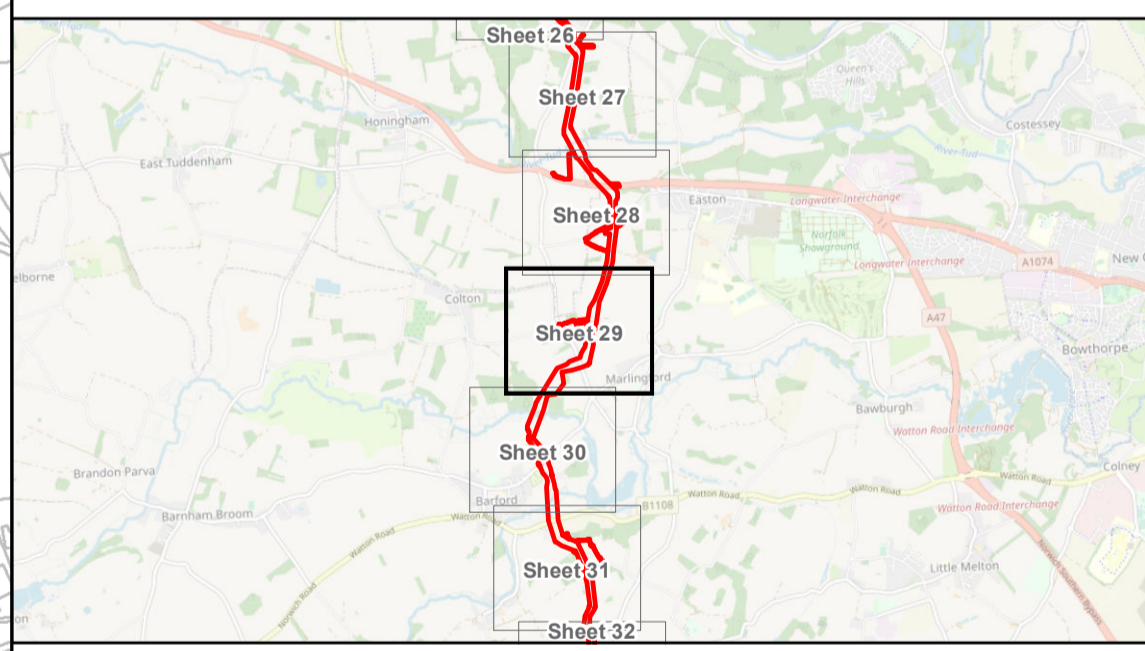


Sheringham Shoal and Dudgeon Extension Projects

Title:
**Tree Preservation Order
 and Hedgerow Plan**
 Sheet 29 of 40

APFP Regulations Reference: 5(2)(o)
 Application Doc. no.: 2.12

- Legend:
- Order Limits
 - Sheet Boundary
 - Important hedgerow crossed via trenchless crossing
 - Removal of important hedgerow
 - Removal of hedgerow



Coordinate Reference System: British National Grid
 Transformation WGS84: OSGB_1936_To_WGS_1984_7

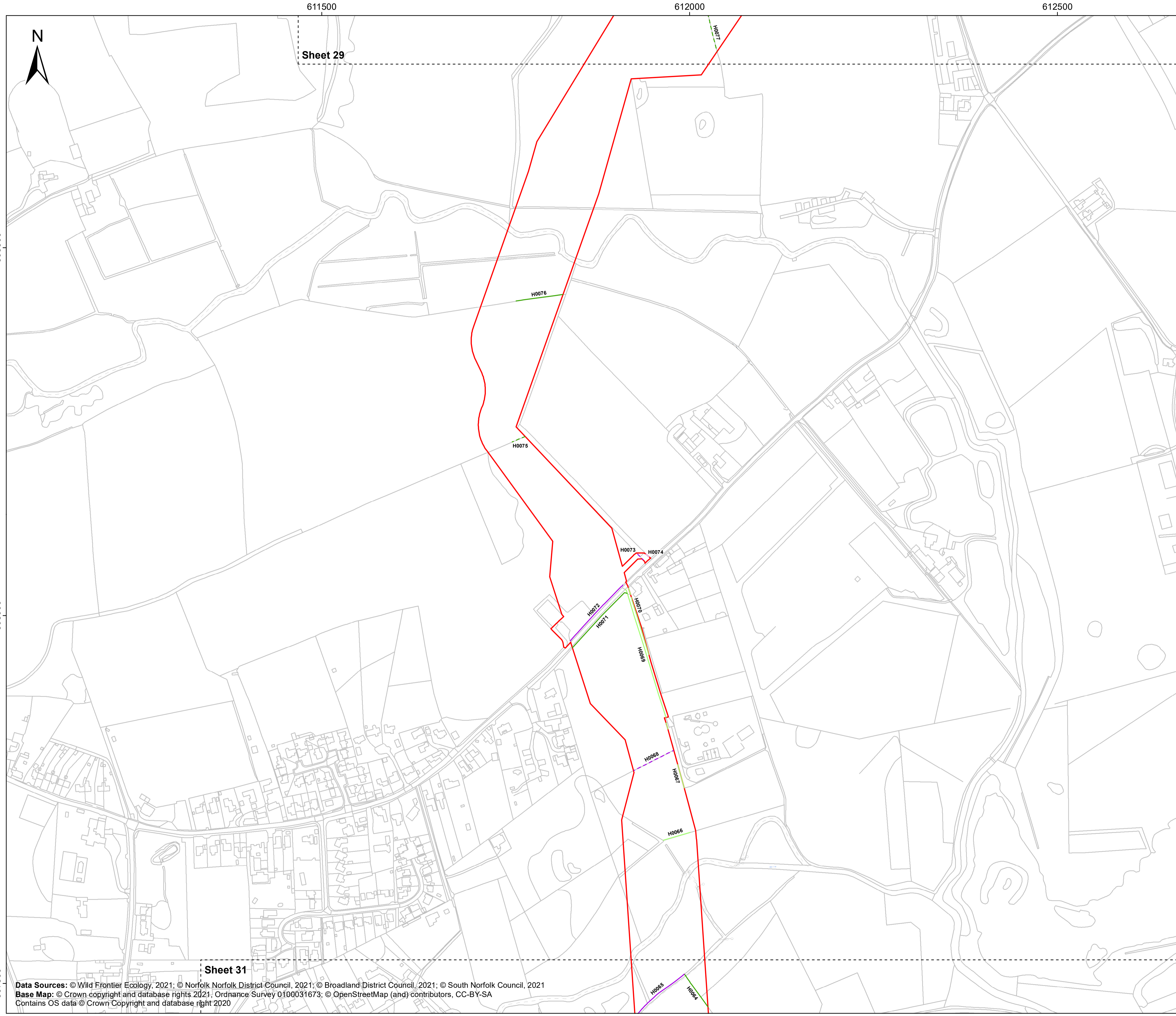
Scale: 1:2,500 Scale at size: A1

Equinor Doc. no.: C282-RH-Z-GA-00004

REV	DATE	STATUS	DRW	CHK	APR
D	03/03/2023	Fourth Issue	DE	CS	SM
C	05/01/2023	Third Issue	GC	CS	SM
B	19/08/2022	Second Issue	GC	CS	SM
A	21/04/2022	First Issue	AZ	CS	SM

Data Sources: © Wild Frontier Ecology, 2021; © Norfolk Norfolk District Council, 2021; © Broadland District Council, 2021; © South Norfolk Council, 2021
 Base Map: © Crown copyright and database rights 2021, Ordnance Survey 0100031673; © OpenStreetMap (and) contributors, CC-BY-SA
 Contains OS data © Crown Copyright and database right 2020



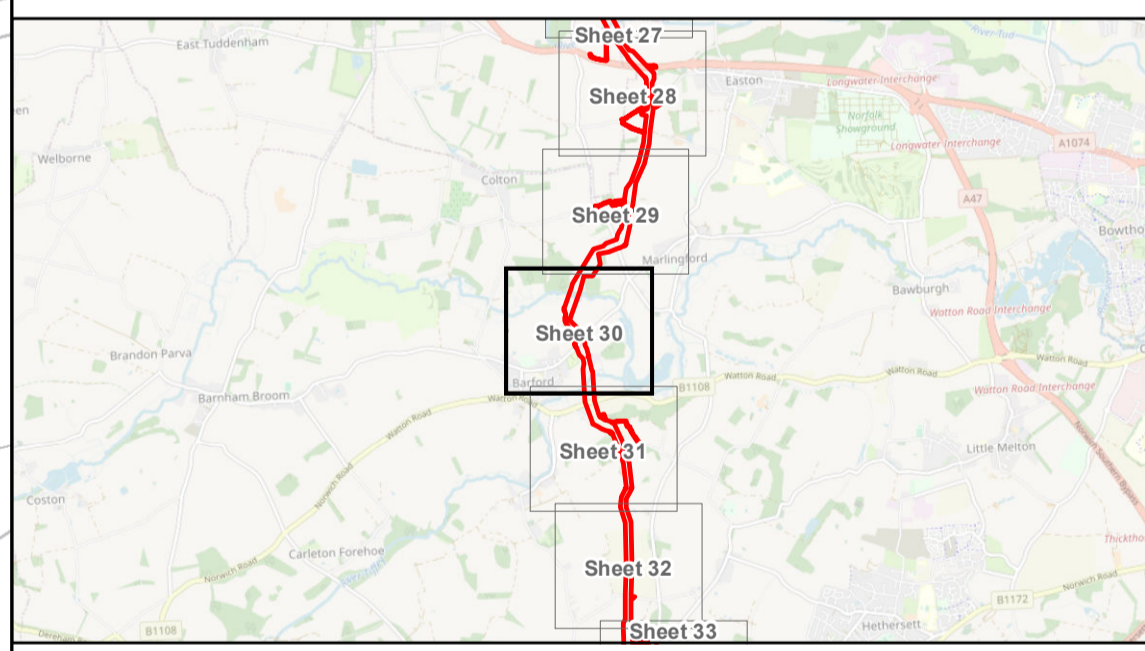


Sheringham Shoal and Dudgeon Extension Projects

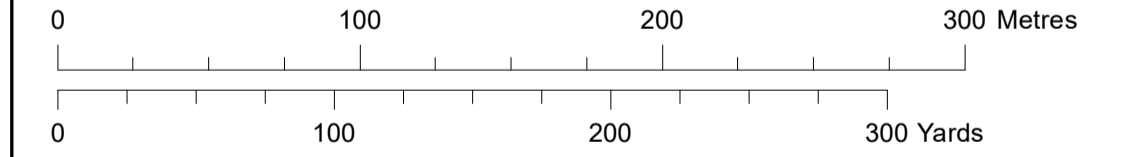
Title:
**Tree Preservation Order
 and Hedgerow Plan**
 Sheet 30 of 40

APFP Regulations Reference: 5(2)(o)
 Application Doc. no.: 2.12

- Legend:
- Order Limits
 - Sheet Boundary
 - No interaction with important hedgerow
 - Important hedgerow crossed via trenchless crossing
 - Removal of important hedgerow
 - No interaction with hedgerow
 - Hedgerow crossed via trenchless crossing
 - Removal of hedgerow



Coordinate Reference System: British National Grid
 Transformation WGS84: OSGB_1936_To_WGS_1984_7



Scale: 1:2,500 Scale at size: A1

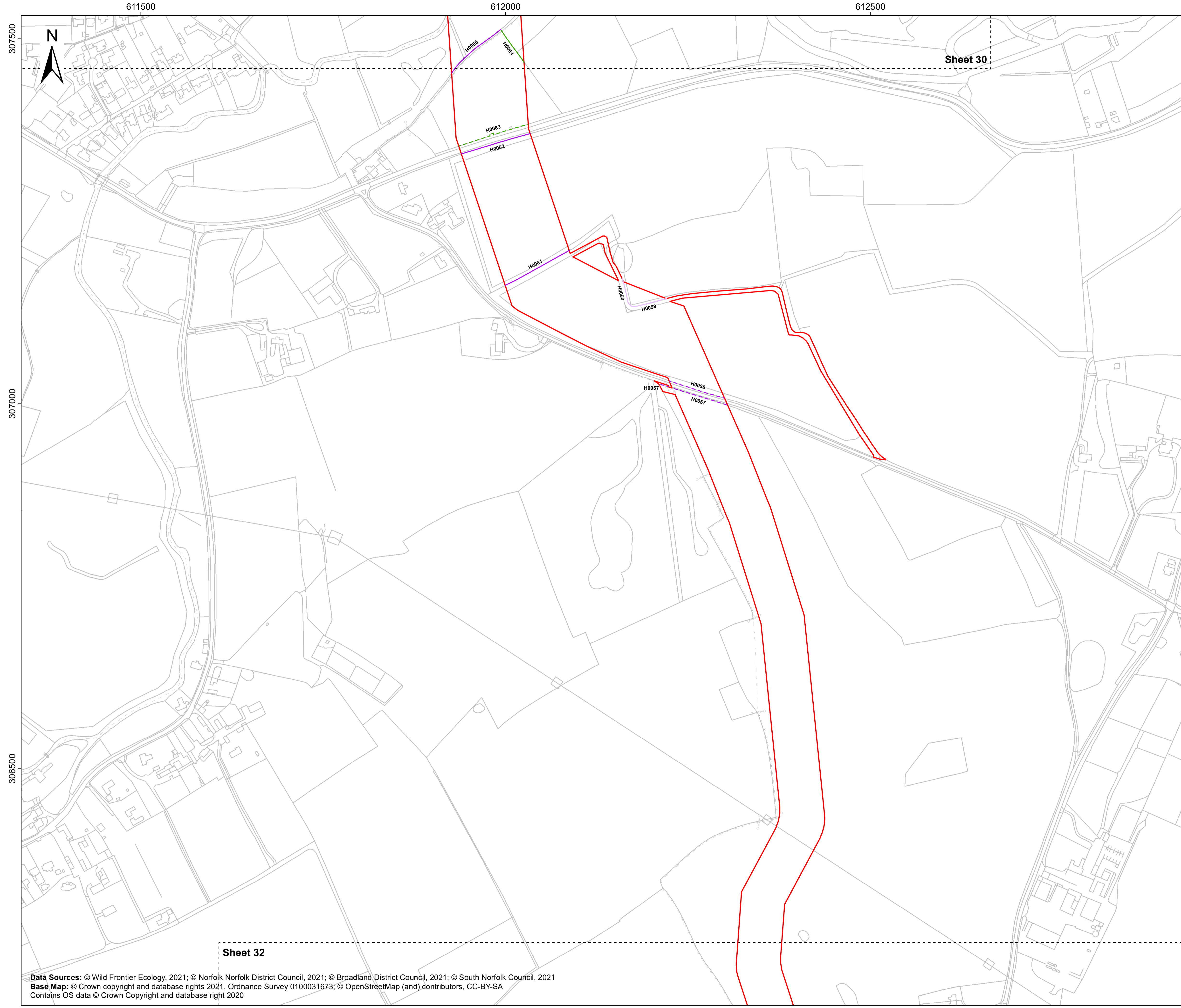
Equinor Doc. no.: C282-RH-Z-GA-00004

D	03/03/2023	Fourth Issue	DE	CS	SM
C	05/01/2023	Third Issue	GC	CS	SM
B	19/08/2022	Second Issue	GC	CS	SM
A	21/04/2022	First Issue	AZ	CS	SM
REV	DATE	STATUS	DRW	CHK	APR



Sheet 31

Data Sources: © Wild Frontier Ecology, 2021; © Norfolk Norfolk District Council, 2021; © Broadland District Council, 2021; © South Norfolk Council, 2021
 Base Map: © Crown copyright and database rights 2021. Ordnance Survey 0100031673; © OpenStreetMap (and) contributors, CC-BY-SA
 Contains OS data © Crown Copyright and database right 2020

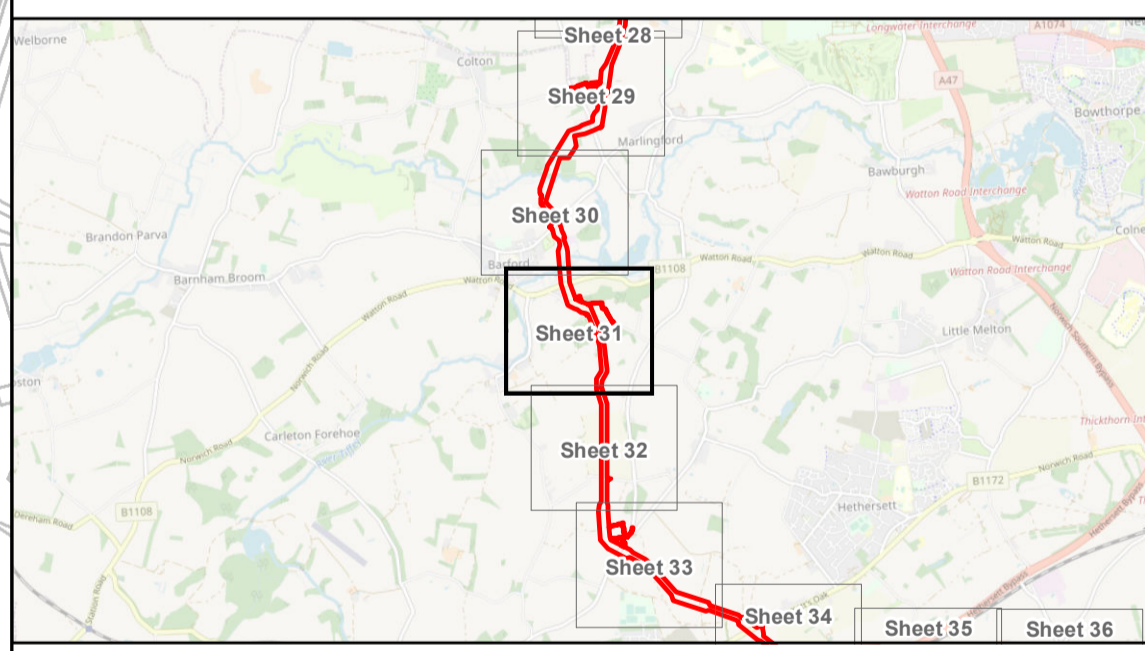


Sheringham Shoal and Dudgeon Extension Projects

Title:
**Tree Preservation Order
 and Hedgerow Plan**
 Sheet 31 of 40

APFP Regulations Reference: 5(2)(o)
 Application Doc. no.: 2.12

- Legend:
- Order Limits
 - Sheet Boundary
 - No interaction with important hedgerow
 - Important hedgerow crossed via trenchless crossing
 - Removal of important hedgerow
 - Hedgerow crossed via trenchless crossing
 - Removal of hedgerow



Coordinate Reference System: British National Grid
 Transformation WGS84: OSGB_1936_To_WGS_1984_7

Scale: 1:2,500 Scale at size: A1

Equinor Doc. no.: C282-RH-Z-GA-00004

REV	DATE	STATUS	DRW	CHK	APR
D	03/03/2023	Fourth Issue	DE	CS	SM
C	05/01/2023	Third Issue	GC	CS	SM
B	19/08/2022	Second Issue	GC	CS	SM
A	21/04/2022	First Issue	AZ	CS	SM

Data Sources: © Wild Frontier Ecology, 2021; © Norfolk Norfolk District Council, 2021; © Broadland District Council, 2021; © South Norfolk Council, 2021
 Base Map: © Crown copyright and database rights 2021. Ordnance Survey 0100031673; © OpenStreetMap (and) contributors, CC-BY-SA
 Contains OS data © Crown Copyright and database right 2020



612000

612500

613000



Sheet 31

Sheringham Shoal and Dudgeon Extension Projects

Title:
Tree Preservation Order
and Hedgerow Plan
Sheet 32 of 40

APFP Regulations Reference: 5(2)(o)
Application Doc. no.: 2.12

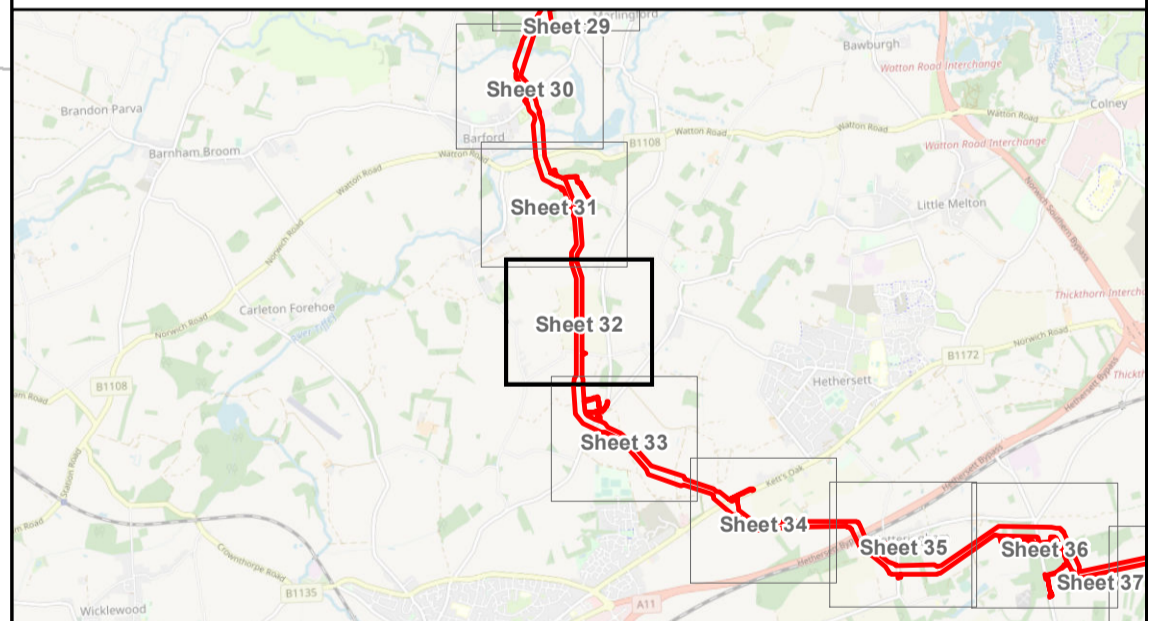
Legend:

- Order Limits
- Sheet Boundary
- Removal of important hedgerow
- Removal of hedgerow

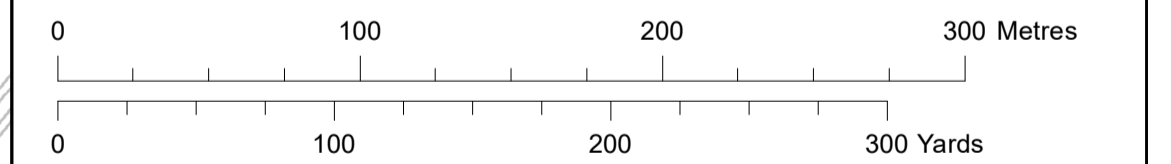
306000

305500

305000



Coordinate Reference System: British National Grid
Transformation WGS84: OSGB_1936_To_WGS_1984_7



Scale: 1:2,500 Scale at size: A1

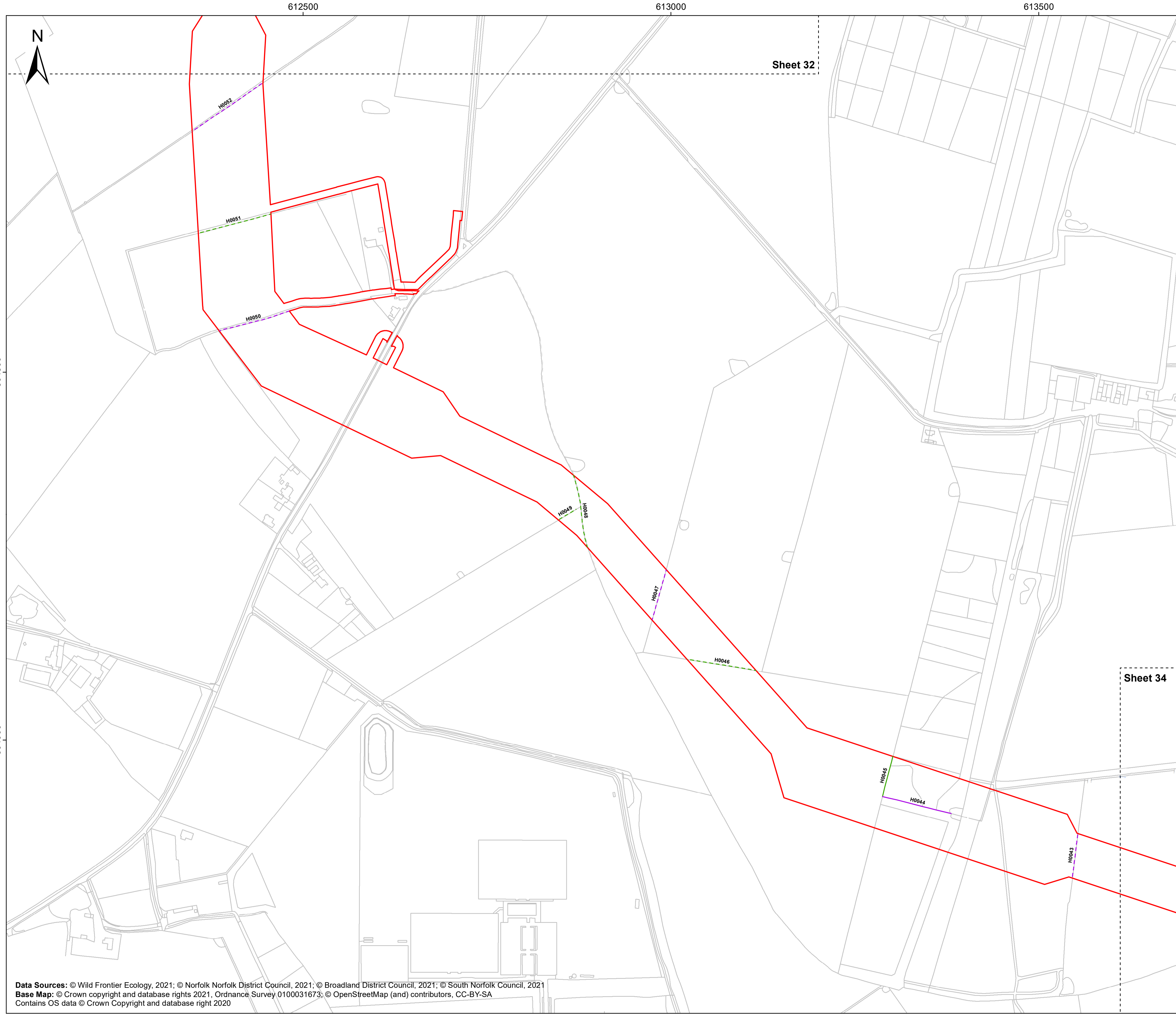
Equinor Doc. no.: C282-RH-Z-GA-00004

D	03/03/2023	Fourth Issue	DE	CS	SM
C	05/01/2023	Third Issue	GC	CS	SM
B	19/08/2022	Second Issue	GC	CS	SM
A	21/04/2022	First Issue	AZ	CS	SM
REV	DATE	STATUS	DRW	CHK	APR

Data Sources: © Wild Frontier Ecology, 2021; © Norfolk Norfolk District Council, 2021; © Broadland District Council, 2021; © South Norfolk Council, 2021
Base Map: © Crown copyright and database rights 2021, Ordnance Survey 0100031673; © OpenStreetMap (and) contributors, CC-BY-SA
Contains OS data © Crown Copyright and database right 2020

Sheet 33



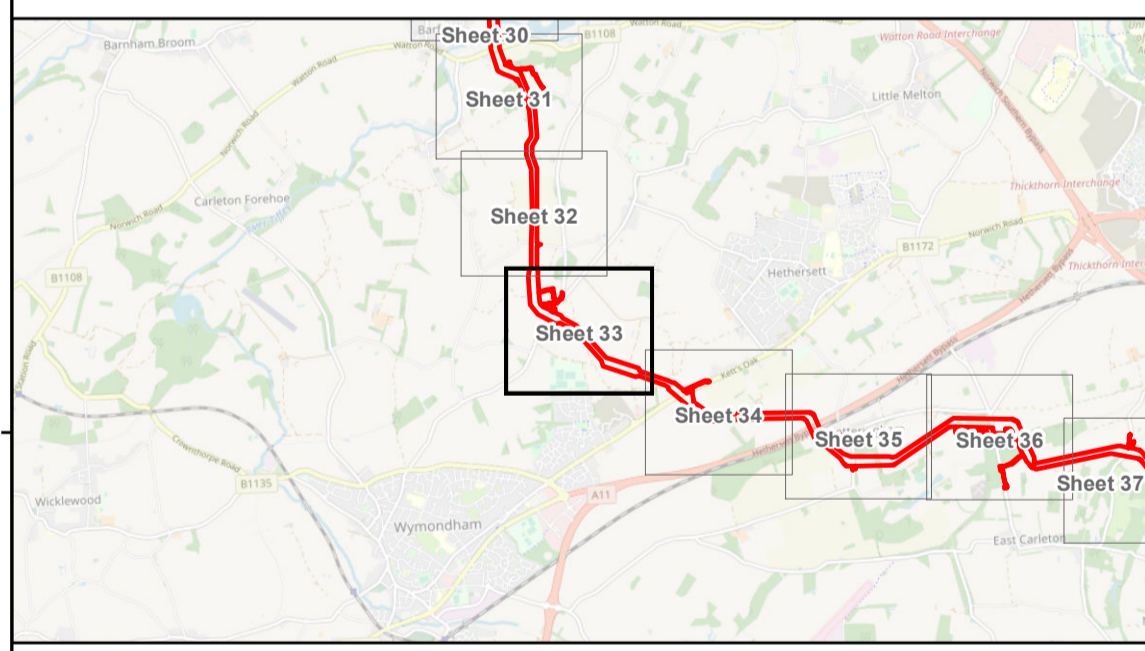


Sheringham Shoal and Dudgeon Extension Projects

Title:
**Tree Preservation Order
 and Hedgerow Plan**
 Sheet 33 of 40

APFP Regulations Reference: 5(2)(o)
 Application Doc. no.: 2.12

- Legend:
- Order Limits
 - Sheet Boundary
 - Important hedgerow crossed via trenchless crossing
 - Removal of important hedgerow
 - Hedgerow crossed via trenchless crossing
 - Removal of hedgerow



Coordinate Reference System: British National Grid
 Transformation WGS84: OSGB_1936_To_WGS_1984_7

Scale: 1:2,500 Scale at size: A1

Equinor Doc. no.: C282-RH-Z-GA-00004

REV	DATE	STATUS	DRW	CHK	APR
D	03/03/2023	Fourth Issue	DE	CS	SM
C	05/01/2023	Third Issue	GC	CS	SM
B	19/08/2022	Second Issue	GC	CS	SM
A	21/04/2022	First Issue	AZ	CS	SM

Data Sources: © Wild Frontier Ecology, 2021; © Norfolk Norfolk District Council, 2021; © Broadland District Council, 2021; © South Norfolk Council, 2021
 Base Map: © Crown copyright and database rights 2021. Ordnance Survey 0100031673; © OpenStreetMap (and) contributors, CC-BY-SA
 Contains OS data © Crown Copyright and database right 2020



614000

614500

615000



304000

303500

303000

Sheet 33

Sheet 35

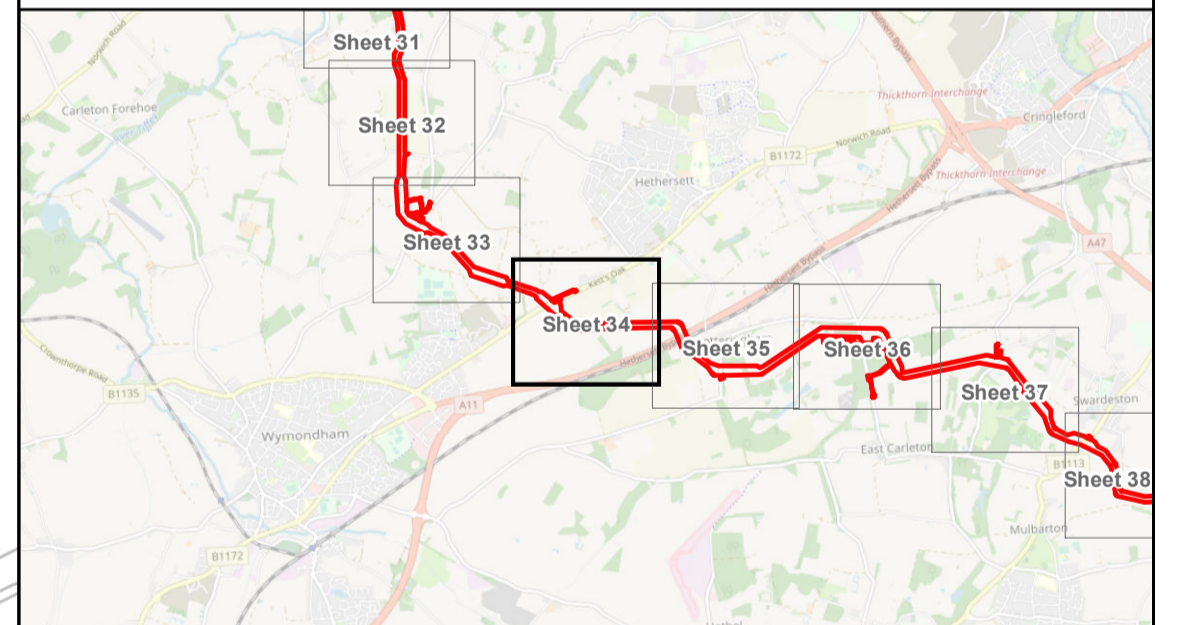
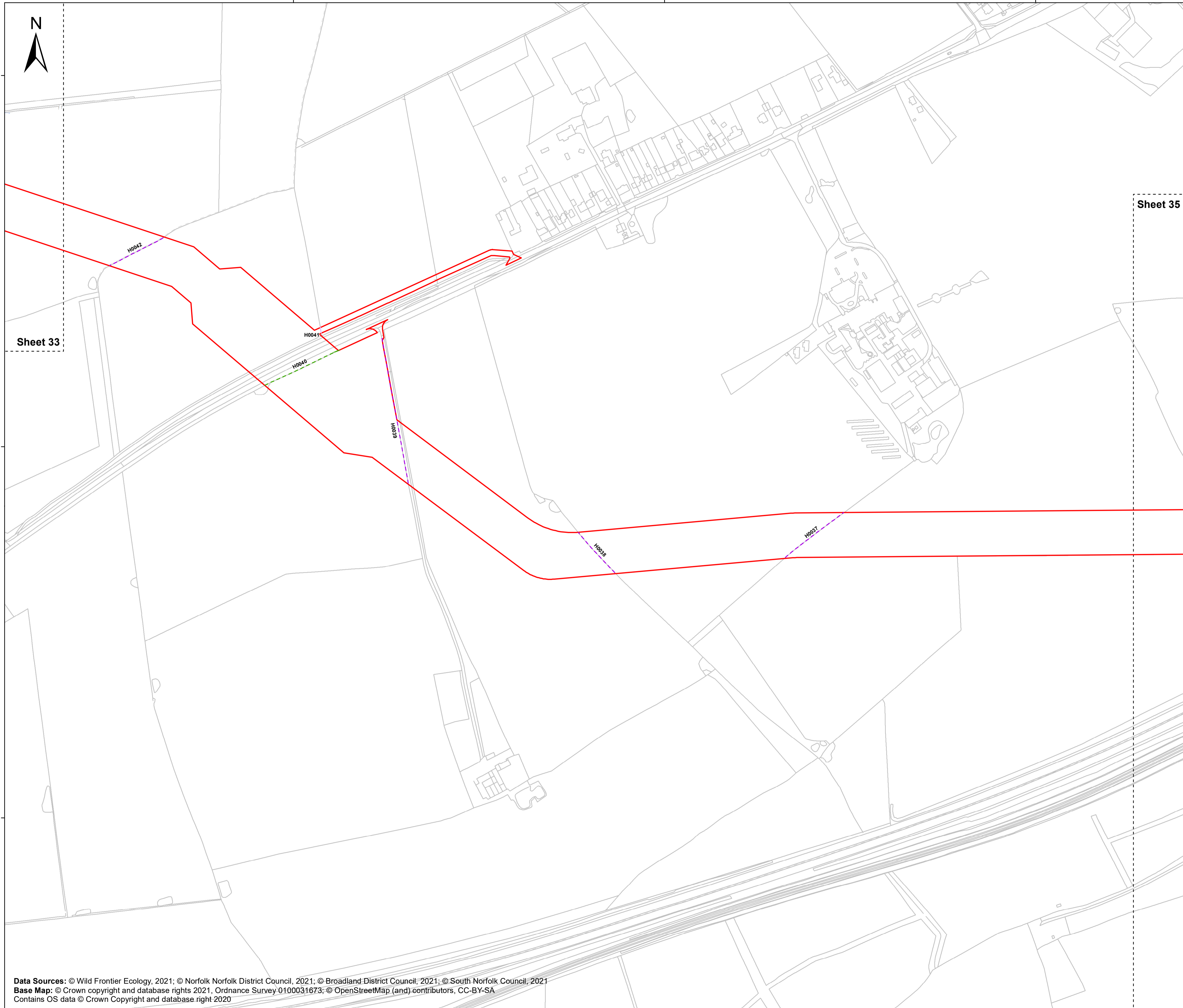
Sheringham Shoal and Dudgeon Extension Projects

Title:
**Tree Preservation Order
and Hedgerow Plan**
Sheet 34 of 40

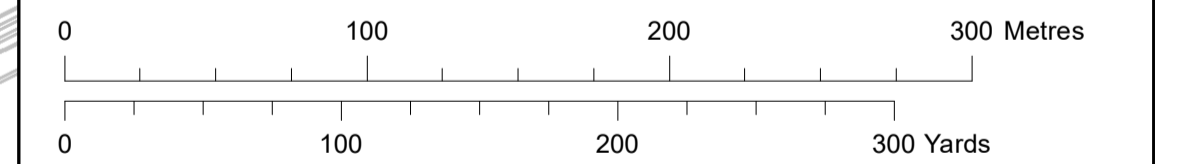
APFP Regulations Reference: 5(2)(o)
Application Doc. no.: 2.12

Legend:

- Order Limits
- Sheet Boundary
- No interaction with important hedgerow
- Removal of important hedgerow
- Removal of hedgerow



Coordinate Reference System: British National Grid
Transformation WGS84: OSGB_1936_To_WGS_1984_7



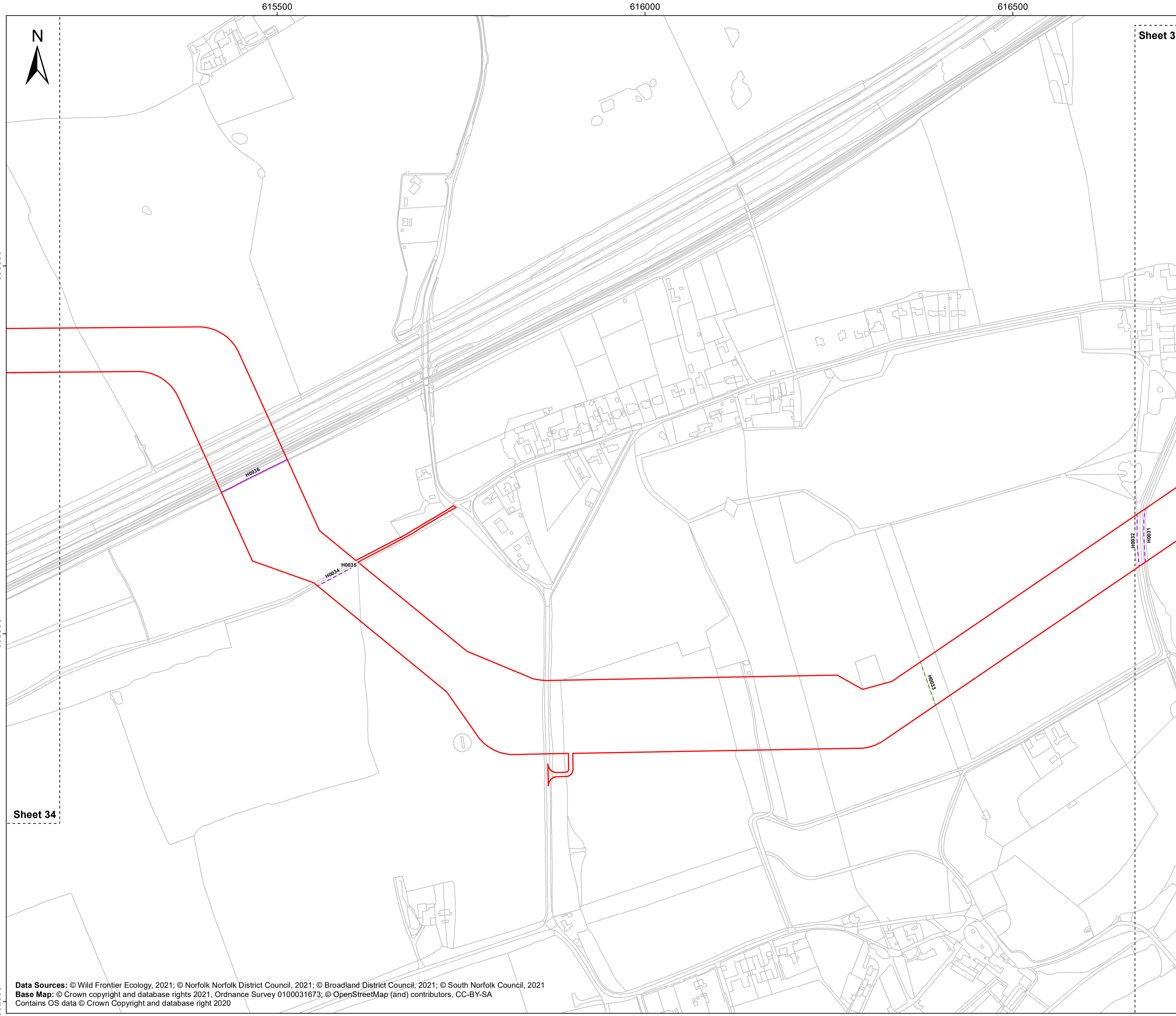
Scale: 1:2,500 Scale at size: A1

Equinor Doc. no.: C282-RH-Z-GA-00004

D	03/03/2023	Fourth Issue	DE	CS	SM
C	05/01/2023	Third Issue	GC	CS	SM
B	19/08/2022	Second Issue	GC	CS	SM
A	21/04/2022	First Issue	AZ	CS	SM
REV	DATE	STATUS	DRW	CHK	APR

Data Sources: © Wild Frontier Ecology, 2021; © Norfolk Norfolk District Council, 2021; © Broadland District Council, 2021; © South Norfolk Council, 2021
Base Map: © Crown copyright and database rights 2021, Ordnance Survey 0100031673; © OpenStreetMap (and) contributors, CC-BY-SA
Contains OS data © Crown Copyright and database right 2020



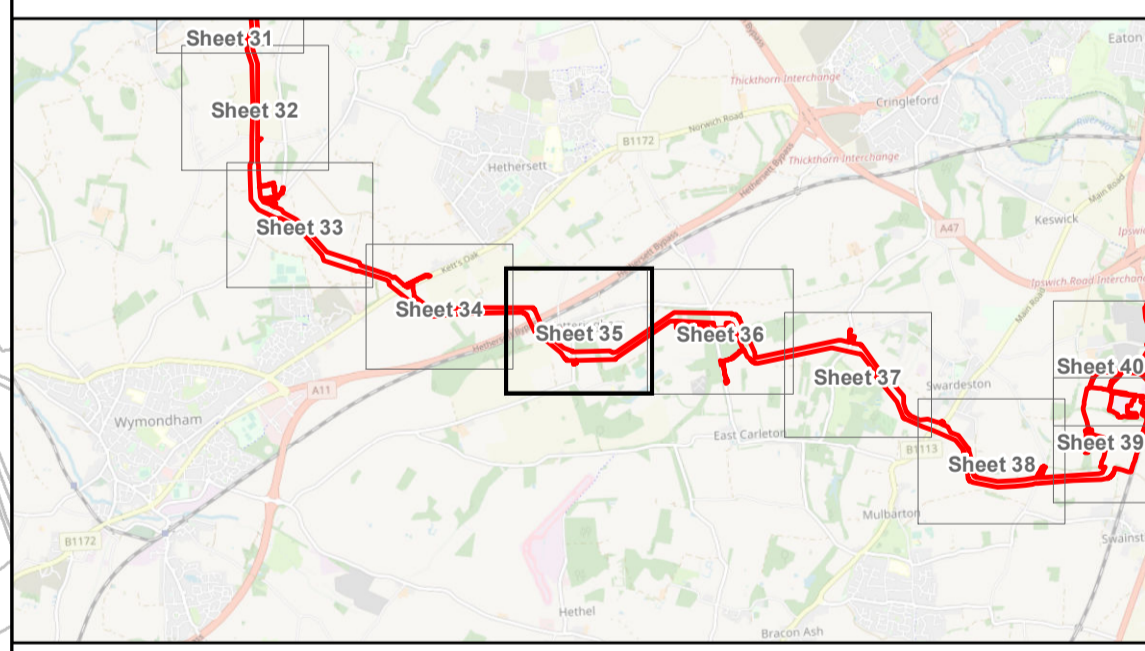


Sheringham Shoal and Dudgeon Extension Projects

Title:
Tree Preservation Order
and Hedgerow Plan
Sheet 35 of 40

APFP Regulations Reference: 5(2)(o)
Application Doc. no.: 2.12

- Legend:
- Order Limits
 - Sheet Boundary
 - No interaction with important hedgerow
 - Important hedgerow crossed via trenchless crossing
 - Removal of important hedgerow
 - Removal of hedgerow



Coordinate Reference System: British National Grid
Transformation WGS84: OSGB_1936_To_WGS_1984_7

Scale: 1:2,500 Scale at size: A1

Equinor Doc. no.: C282-RH-Z-GA-00004

REV	DATE	STATUS	DRW	CHK	APR
D	03/03/2023	Fourth Issue	DE	CS	SM
C	05/01/2023	Third Issue	GC	CS	SM
B	19/08/2022	Second Issue	GC	CS	SM
A	21/04/2022	First Issue	AZ	CS	SM



Data Sources: © Wild Frontier Ecology, 2021; © Norfolk Norfolk District Council, 2021; © Broadland District Council, 2021; © South Norfolk Council, 2021
Base Map: © Crown copyright and database rights 2021, Ordnance Survey 0100031673; © OpenStreetMap (and) contributors, CC-BY-SA
Contains OS data © Crown Copyright and database right 2020

617000

617500

618000



Sheringham Shoal and Dudgeon Extension Projects

Title:
**Tree Preservation Order
and Hedgerow Plan**
Sheet 36 of 40

APFP Regulations Reference: 5(2)(o)
Application Doc. no.: 2.12

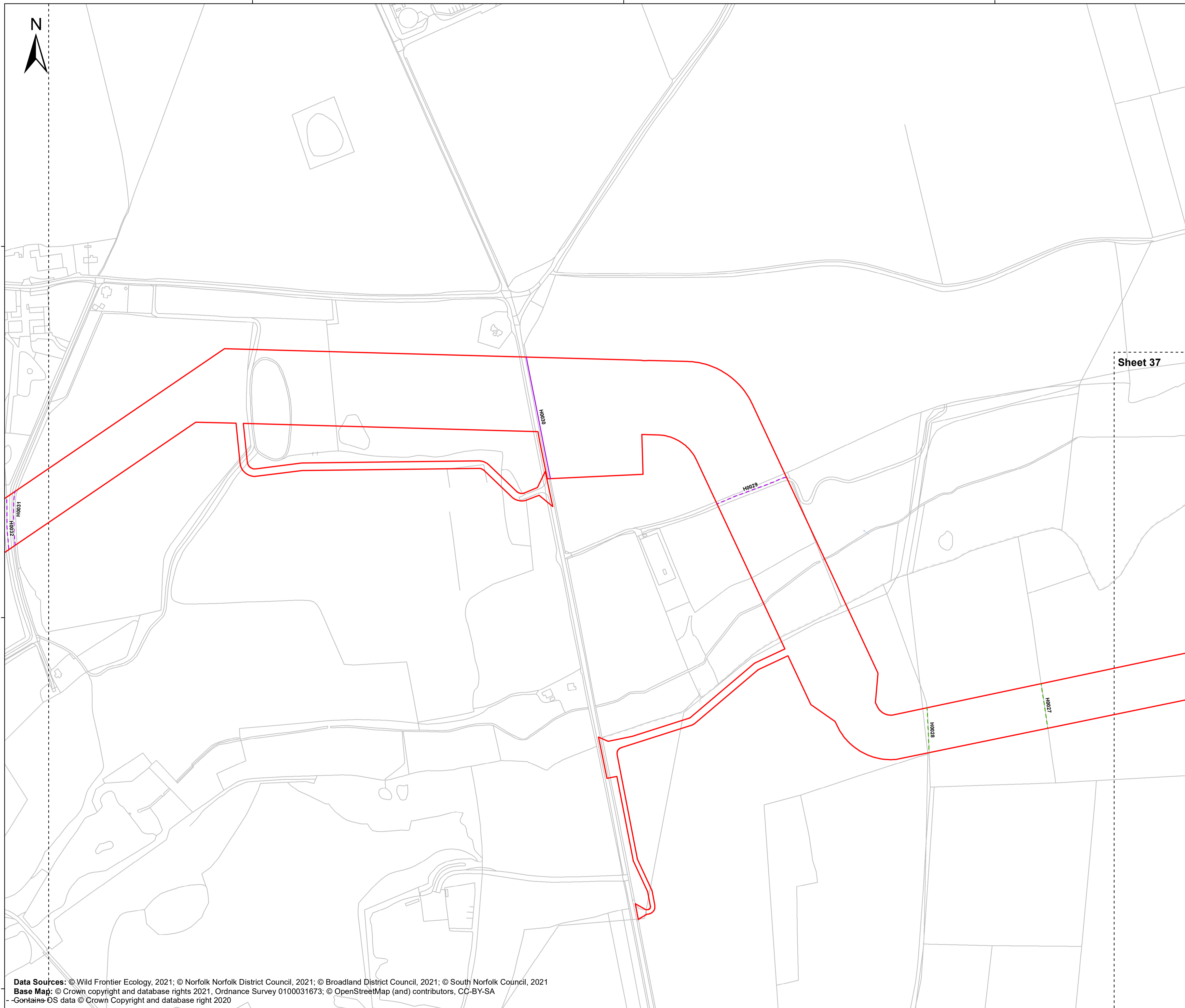
Legend:

- Order Limits
- Sheet Boundary
- Important hedgerow crossed via trenchless crossing
- Removal of important hedgerow
- Removal of hedgerow

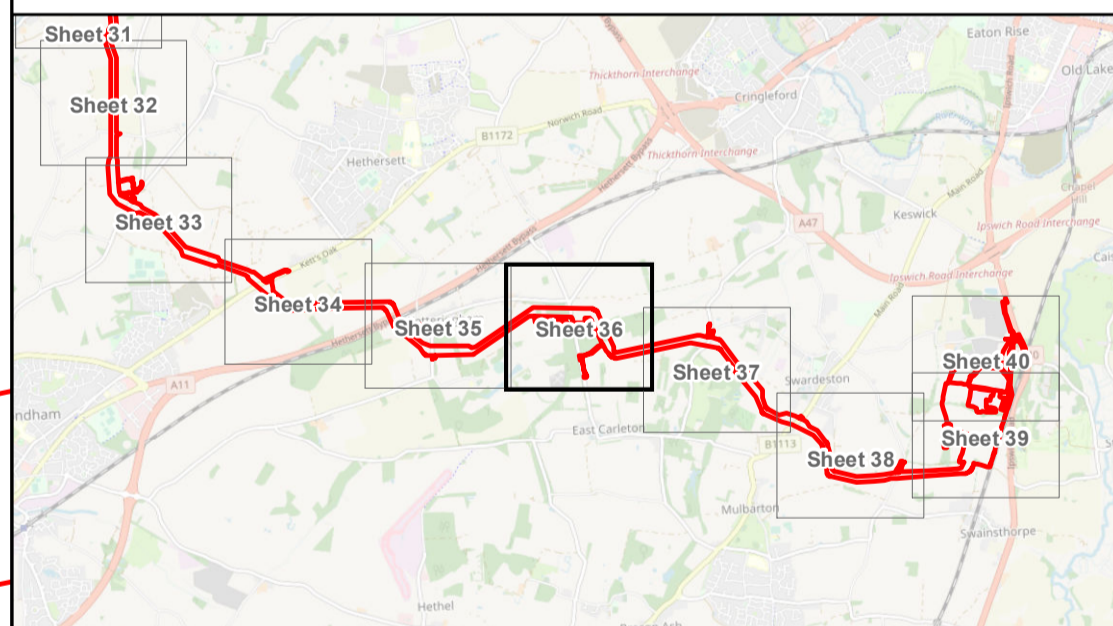
303500

303000

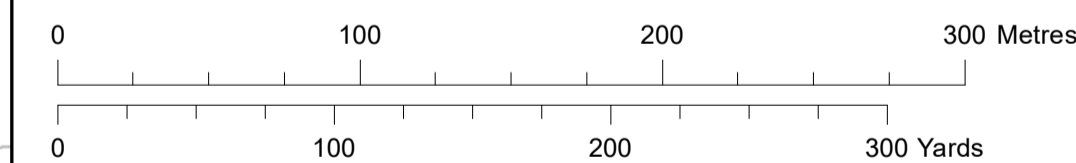
302500



Sheet 37



Coordinate Reference System: British National Grid
Transformation WGS84: OSGB_1936_To_WGS_1984_7



Scale: 1:2,500 Scale at size: A1

Equinor Doc. no.: C282-RH-Z-GA-00004

D	03/03/2023	Fourth Issue	DE	CS	SM
C	05/01/2023	Third Issue	GC	CS	SM
B	19/08/2022	Second Issue	GC	CS	SM
A	21/04/2022	First Issue	AZ	CS	SM
REV	DATE	STATUS	DRW	CHK	APR

Data Sources: © Wild Frontier Ecology, 2021; © Norfolk Norfolk District Council, 2021; © Broadland District Council, 2021; © South Norfolk Council, 2021
Base Map: © Crown copyright and database rights 2021, Ordnance Survey 0100031673; © OpenStreetMap (and) contributors, CC-BY-SA
-Contains OS data © Crown Copyright and database right 2020



618500

619000

619500



Sheringham Shoal and Dudgeon Extension Projects

Title:
**Tree Preservation Order
and Hedgerow Plan**
Sheet 37 of 40

APFP Regulations Reference: 5(2)(o)
Application Doc. no.: 2.12

Legend:

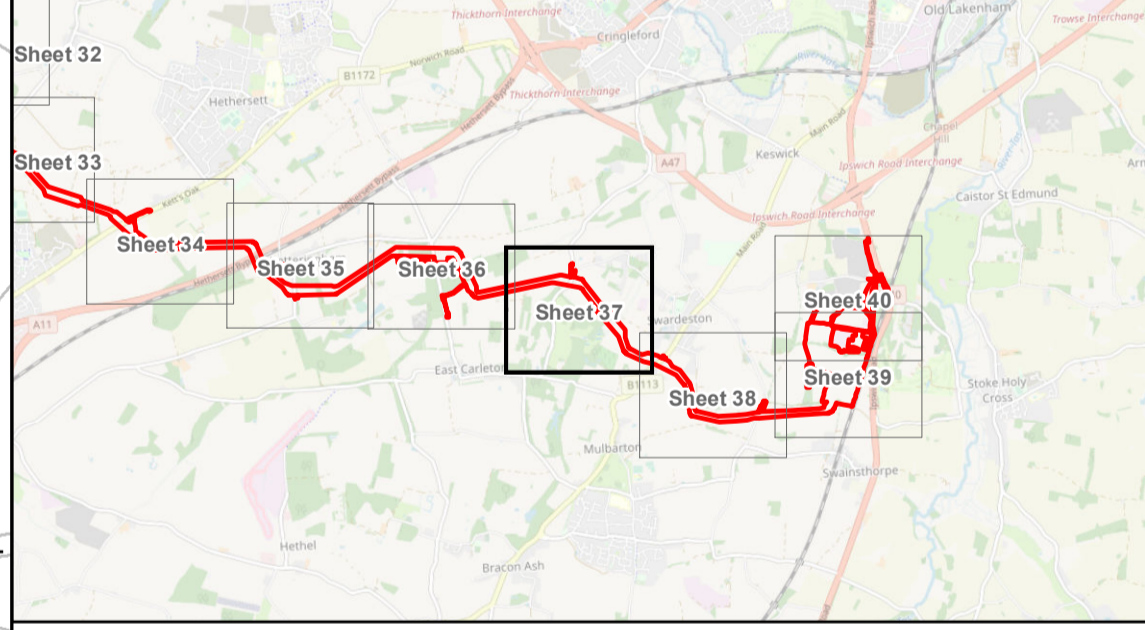
- Order Limits
- Sheet Boundary
- No interaction with important hedgerow
- Important hedgerow crossed via trenchless crossing
- Removal of important hedgerow
- Hedgerow crossed via trenchless crossing
- Removal of hedgerow

303000

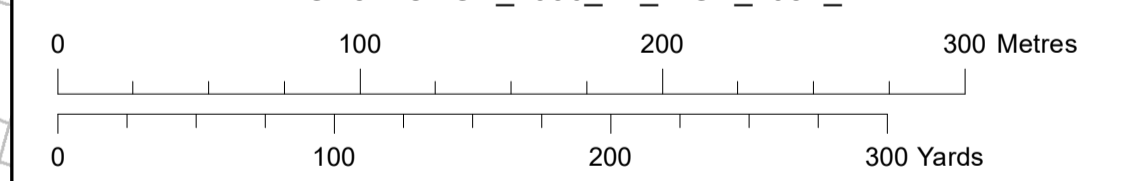
302500

Sheet 36

Sheet 38



Coordinate Reference System: British National Grid
Transformation OSGB_1936_To_WGS_1984_7



Scale: 1:2,500 Scale at size: A1

Equinor Doc. no.: C282-RH-Z-GA-00004

D	03/03/2023	Fourth Issue	DE	CS	SM
C	05/01/2023	Third Issue	GC	CS	SM
B	19/08/2022	Second Issue	GC	CS	SM
A	21/04/2022	First Issue	AZ	CS	SM
REV	DATE	STATUS	DRW	CHK	APR

Data Sources: © Wild Frontier Ecology, 2021; © Norfolk Norfolk District Council, 2021; © Broadland District Council, 2021; © South Norfolk Council, 2021
Base Map: © Crown copyright and database rights 2021. Ordnance Survey 0100031673; © OpenStreetMap (and) contributors, CC-BY-SA
Contains OS data © Crown Copyright and database right 2020



620000

620500

621000








Sheringham Shoal and Dudgeon Extension Projects

Title:
Tree Preservation Order
and Hedgerow Plan
Sheet 38 of 40

APFP Regulations Reference: 5(2)(o)
Application Doc. no.: 2.12

Legend:

-  Order Limits
-  Sheet Boundary
-  Important hedgerow crossed via trenchless crossing
-  Removal of important hedgerow
-  Removal of hedgerow

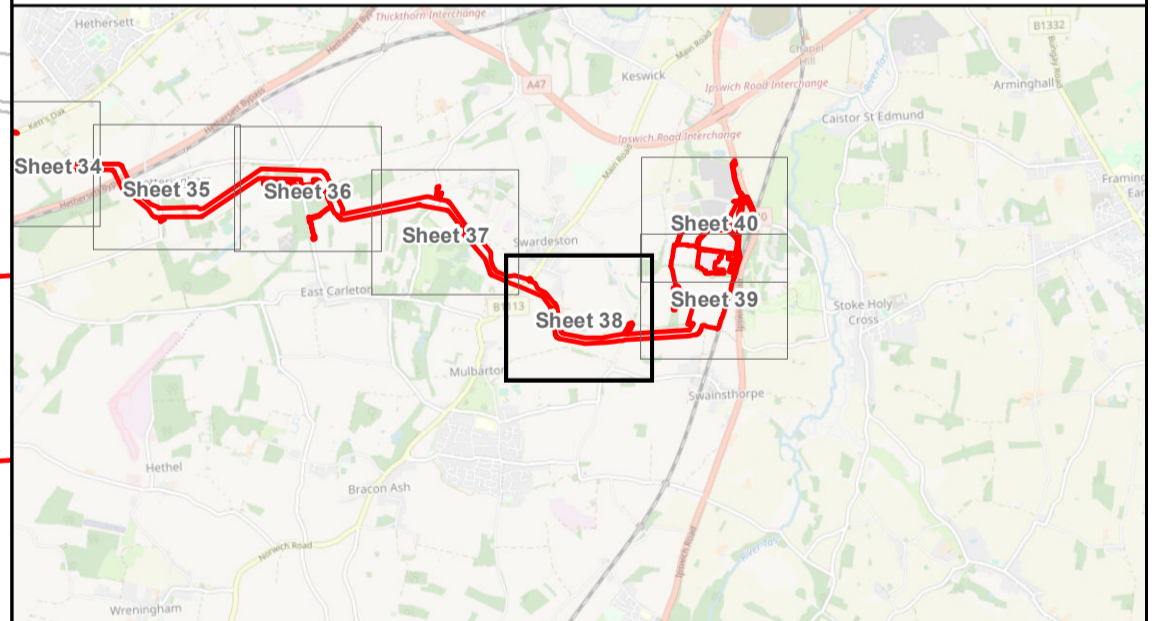
302000

Sheet 37

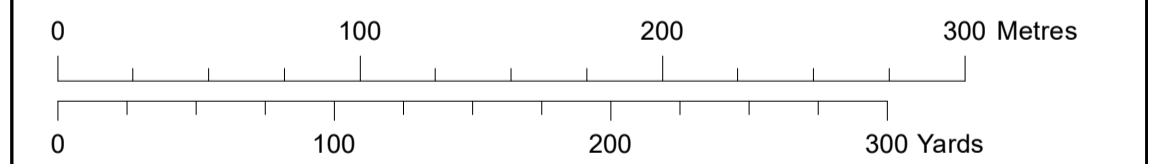
Sheet 40

301500

Sheet 39



Coordinate Reference System: British National Grid
Transformation WGS84: OSGB_1936_To_WGS_1984_7



Scale: 1:2,500 Scale at size: A1

Equinor Doc. no.: C282-RH-Z-GA-00004

D	03/03/2023	Fourth Issue	DE	CS	SM
C	05/01/2023	Third Issue	GC	CS	SM
B	19/08/2022	Second Issue	GC	CS	SM
A	21/04/2022	First Issue	AZ	CS	SM
REV	DATE	STATUS	DRW	CHK	APR



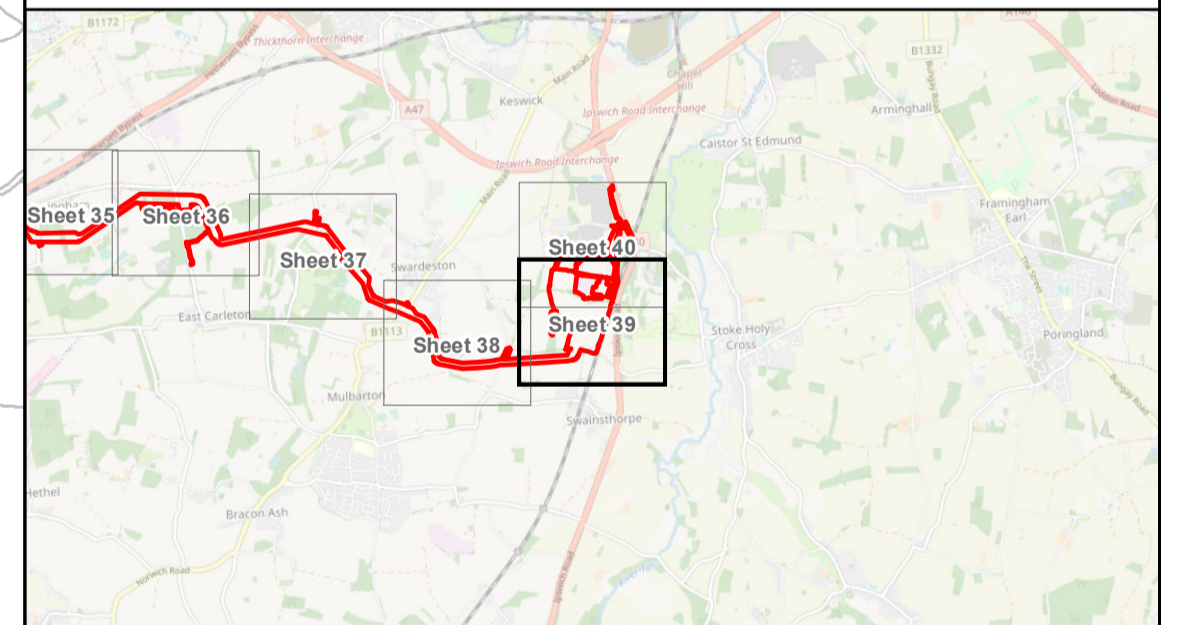
Sheringham Shoal and Dudgeon Extension Projects

Title:
**Tree Preservation Order
 and Hedgerow Plan**
 Sheet 39 of 40

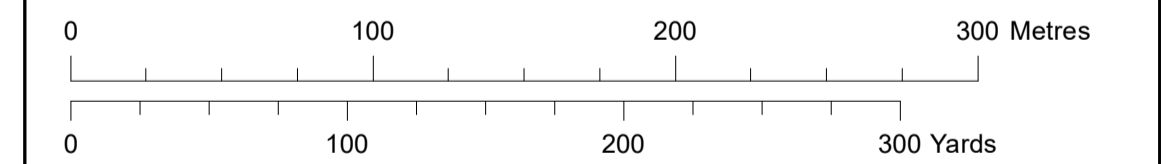
APFP Regulations Reference: 5(2)(o)
 Application Doc. no.: 2.12

Legend:

- Order Limits
- Onshore Substation Site
- Sheet Boundary
- No interaction with important hedgerow
- Removal of important hedgerow
- No interaction with hedgerow
- Removal of hedgerow
- Tree Preservation Order (TPO)



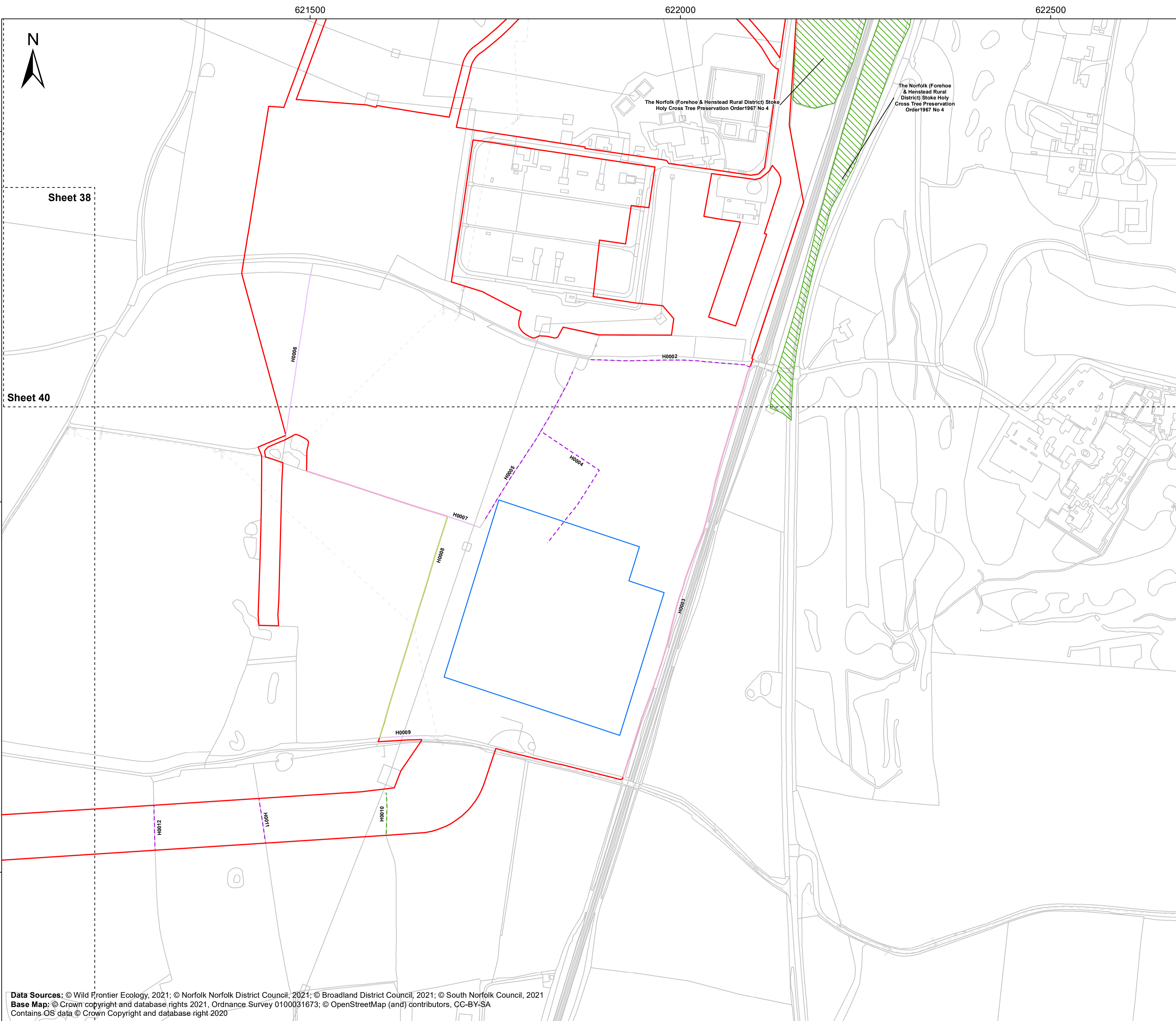
Coordinate Reference System: British National Grid
 Transformation WGS84: OSGB_1936_To_WGS_1984_7



Scale: 1:2,500 Scale at size: A1

Equinor Doc. no.: C282-RH-Z-GA-00004

D	03/03/2023	Fourth Issue	DE	CS	SM
C	05/01/2023	Third Issue	GC	CS	SM
B	19/08/2022	Second Issue	GC	CS	SM
A	21/04/2022	First Issue	AZ	CS	SM
REV	DATE	STATUS	DRW	CHK	APR



The Norfolk (Forehoe & Henstead Rural District) Stoke Holy Cross Tree Preservation Order 1967 No 4

The Norfolk (Forehoe & Henstead Rural District) Stoke Holy Cross Tree Preservation Order 1967 No 4

Sheet 38

Sheet 40

621500

622000

622500



Sheringham Shoal and Dudgeon Extension Projects

Title:
Tree Preservation Order and Hedgerow Plan
Sheet 40 of 40

APFP Regulations Reference: 5(2)(o)
Application Doc. no.: 2.12

Legend:

- Order Limits
- Sheet Boundary
- No interaction with important hedgerow
- Removal of important hedgerow
- Tree Preservation Order (TPO)

303000

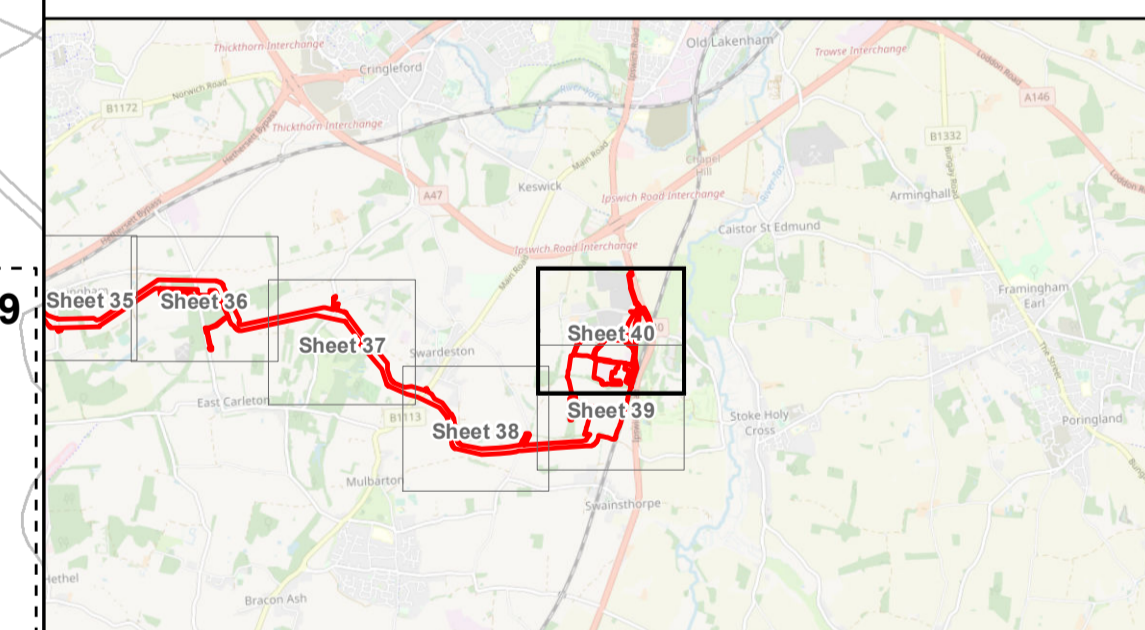
302500

Sheet 38

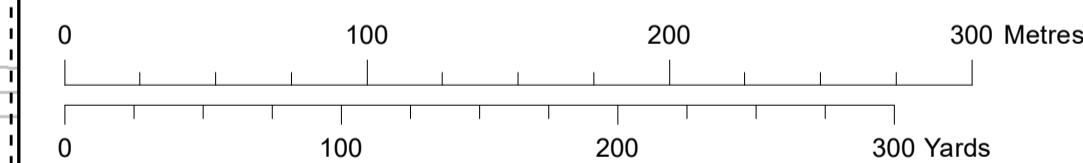
Sheet 39

The Norfolk (Forehoe & Henstead Rural District) Stoke Holy Cross Tree Preservation Order 1967 No 4

The Norfolk (Forehoe & Henstead Rural District) Stoke Holy Cross Tree Preservation Order 1967 No 4



Coordinate Reference System: British National Grid
Transformation WGS84: OSGB_1936_To_WGS_1984_7



Scale: 1:2,500 Scale at size: A1

Equinor Doc. no.: C282-RH-Z-GA-00004

D	03/03/2023	Fourth Issue	DE	CS	SM
C	05/01/2023	Third Issue	GC	CS	SM
B	19/08/2022	Second Issue	GC	CS	SM
A	21/04/2022	First Issue	AZ	CS	SM
REV	DATE	STATUS	DRW	CHK	APR

Data Sources: © Wild Frontier Ecology, 2021; © Norfolk Norfolk District Council, 2021; © Broadland District Council, 2021; © South Norfolk Council, 2021
Base Map: © Crown copyright and database rights 2021, Ordnance Survey 0100031673; © OpenStreetMap (and) contributors, CC-BY-SA
Contains OS data © Crown Copyright and database right 2020

